

NOTICE!!

These documents have been scanned!

Do not place un-scanned documents beneath this notice!

Do not remove this notice from this file!

GPO Jacket No. 560-102
Print Order 61540
Rise Business Services, LLC
Job=AZ15 5/6/2019



Box Number= AZ15022



Claim Begin-End: AMC434558-AMC434559

1 Initial Receipt



AZ15022-8 AMC434518-AMC435476

United States Department of the Interior
Bureau of Land Management
LANDS/RECREATION & PLANNING
ONE N CENTRAL AVE
PHOENIX, AZ 85004 -2203
Phone: 602-417-9200

Receipt

No: 3425945

Transaction #: 3524934	
Date of Transaction: 11/04/2015	
CUSTOMER:	
ARIZONA PROSPECTORS ASSOC INC 4945 W MONTE CRISTO AVE GLENDALE, AZ 85306-2637 US	

RECEIVED
 BY: *Ram*

LINE #	QTY	DESCRIPTION	REMARKS	UNIT PRICE	TOTAL
1	2.00	LOCATABLE MINERALS / MINING CLAIMS-NEW, UNADJUD, ONE OR MORE AUTH NOS / NEW MINING CLAIMS LOCATION FEE CASES: AMC434558/\$37.00, AMC434559/\$37.00		- n/a -	74.00
2	2.00	LOCATABLE MINERALS / MINING CLAIMS-NEW, UNADJUD, ONE OR MORE AUTH NOS / NEW MINING CLAIM PROCESSING FEE CASES: AMC434558/\$20.00, AMC434559/\$20.00		- n/a -	40.00
3	2.00	LOCATABLE MINERALS / MINING CLAIMS-NEW, UNADJUD, ONE OR MORE AUTH NOS / NEW MINING CLAIMS MAINTENANCE FEE CASES: AMC434558/\$155.00, AMC434559/\$155.00		- n/a -	310.00
4	1.00	LOCATABLE MINERALS / MINING CLAIMS-NOT NEW-UNADJUD, ONE AUTH NO. ONLY / MINING CLAIM MONEY RECEIVED CASES: AMC432237/\$20.00		- n/a -	20.00
TOTAL:					\$444.00

PAYMENT INFORMATION			
1	AMOUNT:	444.00	POSTMARKED: N/A
	TYPE:	CHECK	RECEIVED: 11/04/2015
	CHECK NO:	1324	
	NAME:	ARIZONA PROSPECTORS ASSOC INC 4945 W MONTE CRISTO AVE GLENDALE AZ 85306-2637 US	

REMARKS

This receipt was generated by the automated BLM Collections and Billing System and is a paper representation of a portion of the official electronic record contained therein.

NOTICE!!

These documents have been scanned!

Do not place un-scanned documents beneath this notice!

Do not remove this notice from this file!

GPO Jacket No. 560-102
Print Order 61540
Rise Business Services, LLC
Job=AZ15 5/6/2019



Box Number= AZ15022



Claim Begin-End: AMC434558-AMC434559

2 Correspondence



AZ15022-8

AMC434518-AMC435476

SENDER: COMPLETE THIS SECTION

- Complete items 1, 2, and 3.
- Print your name and address on the reverse so that we can return the card to you.
- Attach this card to the back of the mailpiece, or on the front if space permits.

1. Article Addressed to:

ARIZONA PROSPECTORS ASSN INC
 4945 W MONTE CRISTO AVE
 GLENDALE, AZ 85306-2637
 920/RM/AMC434558



9590 9403 0984 5271 0616 75

2. Article Number (Transfer from service label)

7015 3010 0000 3945 1230

COMPLETE THIS SECTION ON DELIVERY

A. Signature

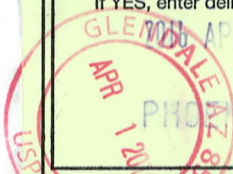
X *Judy Dixon*

 Agent Addressee

B. Received by (Printed Name)

C. Date of Delivery

- D. Is delivery address different from item 1? Yes
 If YES, enter delivery address below: No



RECEIVED
 PHOENIX, ARIZONA
 APR -4 P 3:35

3. Service Type

- Adult Signature
- Adult Signature Restricted Delivery
- Certified Mail®
- Certified Mail Restricted Delivery
- Collect on Delivery
- Collect on Delivery Restricted Delivery
- Insured Mail
- Registered Mail Restricted Delivery

- Priority Mail Express®
- Registered Mail™
- Registered Mail Restricted Delivery
- Return Receipt for Merchandise
- Signature Confirmation™
- Signature Confirmation Restricted Delivery

USPS TRACKING#



First-Class Mail
Postage & Fees Paid
USPS
Permit No. G-10

9590 9403 0984 5271 0616 75

**United States
Postal Service**

• Sender: Please print your name, address, and ZIP+4® in this box •

**UNITED STATES
DEPARTMENT OF THE INTERIOR
Bureau of Land Management
Arizona State Office
One N. Central Avenue, Suite 800
Phoenix, AZ 85004-4427**





United States Department of the Interior



BUREAU OF LAND MANAGEMENT

Arizona State Office

One North Central Avenue, Suite 800

Phoenix, Arizona 85004-4427

www.blm.gov/az/

MAR 30 2016

In Reply Refer To:
3800 (9200) RM
AMC434558

CERTIFIED MAIL - RETURN RECEIPT REQUESTED No. 7015 3010 0000 3945 1230

NOTICE

ARIZONA PROSPECTORS ASSN INC :
4945 W MONTE CRISTO AVE :
GLENDALE, AZ 85306-2637 :

This Notice Affects the Claims
Shown in the Block Below.

AMC434558
APA 1A-15

Mining Claim Location Notice(s) – Amendment(s) Required

Pursuant to Title 43 Code of Federal Regulations (CFR) 3832.1, the Bureau of Land Management (BLM), Arizona State Office, received your notices of location for recording mining claims. In accordance with 43 CFR 3832.12, the claims listed above cannot be accepted as filed and must be amended as noted below.

Any portion of a mining claim on land subject to a pre-existing highway right-of-way granted per 23 U.S.C. § 317 (1988), the Federal Aid Highway Act, is null and void ab initio. Also, a placer mining claim may not contain noncontiguous tracts of land, 30 U.S.C. § 36 (1988). There is a highway right of way, granted under the Federal Aid Highway Act, which cuts through your claim. You must amend your claim so the right of way is not crossed and depict on a map that portion you wish to retain. You may file a separate location notice to include the lands relinquished.

An amendment must be filed for each claim listed above to correct the defects identified. There is a \$10 BLM processing fee for each amendment. The amendments must be received by BLM within 30 days of your receipt of this notice. If the amendments are not received within the 30 day timeframe the mining claims will be declared null and void.

If additional information is required, please contact RéAnn Myers at 602-417-9413. Please include your AMC serial number(s) on all correspondence.

Rebecca Heick
Deputy State Director
Lands, Minerals and Energy Division

NOTICE!!

These documents have been scanned!

Do not place un-scanned documents beneath this notice!

Do not remove this notice from this file!

GPO Jacket No. 560-102
Print Order 61540
Rise Business Services, LLC
Job=AZ15 5/6/2019



Box Number= AZ15022



Claim Begin-End: AMC434558-AMC434559

3 Transfers



AZ15022-8

AMC434518-AMC435476

**NO
DOCUMENTS
FOUND**

NO DOCUMENTS FOUND
NO DOCUMENTS FOUND

NOTICE!!

These documents have been scanned!

Do not place un-scanned documents beneath this notice!

Do not remove this notice from this file!

GPO Jacket No. 560-102
Print Order 61540
Rise Business Services, LLC
Job=AZ15 5/6/2019



Box Number= AZ15022



Claim Begin-End: AMC434558-AMC434559

4 Annual Filings



AZ15022-8

AMC434518-AMC435476

UNITED STATES
DEPARTMENT OF THE INTERIOR
BUREAU OF LAND MANAGEMENT

53

RAM

434558
437291

MAINTENANCE FEE WAIVER CERTIFICATION

FORM APPROVED
OMB NO. 1004-0114
Expires: January 31, 2020

SEE INSTRUCTIONS ON PAGE 2

- This small miner waiver is filed for the assessment year beginning on September 1, 2018 and ending on September 1, 2019.
- The undersigned and all related parties owned ten or fewer mining claims, mill, or tunnel sites located and maintained on Federal lands in the United States of America on September 1, 2018.
- The undersigned have performed the assessment work required by law for each mining claim listed prior to filing this waiver and understand that by filing this form, the undersigned must file an affidavit of assessment work with the Bureau of Land Management (BLM) by the December 30th following the filing of this waiver.
- The undersigned understand that if the assessment work obligation has not yet come due under 30 U.S.C. 28 (for those claims in their first assessment year only), a notice of intent to hold reciting this condition must be recorded by the December 30th following the filing of this waiver.
- The undersigned understand that mill and tunnel sites may also be listed on this waiver and be waived from payment of the maintenance fee, and that a notice of intent to hold for these sites is required to be filed with the BLM by the December 30th following the filing of this waiver.
- The undersigned understand and acknowledge that pursuant to 43 U.S.C. 1212 and 18 U.S.C. 1001, the filing or recording of a false, fictitious, or fraudulent document with the BLM may result in a fine of up to \$250,000, a prison term not to exceed five years, or both.
- The mining claims, mill or tunnel sites for which this waiver from payment of the maintenance fees is requested are:

CLAIM OR SITE NAME	BLM RECORDATION SERIAL NUMBER
1. <u>APA 1A-15</u>	<u>434558</u>
2. <u>APA 1B-15</u>	<u>434559</u>
3. <u>APA #3</u>	<u>437291</u>
4. <u>APA #4</u>	<u>437292</u>
5. <u>APA #5</u>	<u>437293</u>
6. <u>APA #6</u>	<u>437294</u>
7.	
8.	
9.	
10.	

The owner(s) (claimants) of the above mining claims and sites are:

ARIZONA PROSPECTORS ASSOCIATION
(Owner's Name - Please Print)

David Mahoney
(Owner's Signature)

4945 W MONTE CRISTO AVE
(Owner's Mailing Address)

GLENDALE AZ 85306
(City) (State) (Zip Code)

(Owner's Name - Please Print)

(Owner's Signature)

(Owner's Mailing Address)

(City) (State) (Zip Code)

(Owner's Name - Please Print)

(Owner's Signature)

(Owner's Mailing Address)

(City) (State) (Zip Code)

(Owner's Name - Please Print)

(Owner's Signature)

(Owner's Mailing Address)

(City) (State) (Zip Code)

(Continued on page 2)

483
ENTERED
SEP 07 2008
BY: [Signature]

RECEIVED
BLM
PHOENIX, ARIZONA
MAY 24 10:01
STATE OFFICE

NW

(Owner's Name - Please Print)	(Owner's Signature)		
(Owner's Mailing Address)	(City)	(State)	(Zip Code)
(Owner's Name - Please Print)	(Owner's Signature)		
(Owner's Mailing Address)	(City)	(State)	(Zip Code)
(Owner's Name - Please Print)	(Owner's Signature)		
(Owner's Mailing Address)	(City)	(State)	(Zip Code)
(Owner's Name - Please Print)	(Owner's Signature)		
(Owner's Mailing Address)	(City)	(State)	(Zip Code)

18 U.S.C. 1001 and 43 U.S.C. 1212 make it a crime for any person knowingly and willfully to make to any department or agency of the United States any false, fictitious or fraudulent statements or representations as to any matter within its jurisdiction.

INSTRUCTIONS

1. This certification is made under the provisions of 43 U.S.C. § 1744 and 30 U.S.C. §28-28k and the regulations thereunder (43 CFR Part 3830).
2. The claimant(s) must fill in the dates in paragraph 1 for the beginning and ending of the assessment year for which this waiver is sought.
3. The claimant(s) must fill in the date in paragraph 2 for the beginning of the assessment year for which this waiver is sought.
4. All claim and site names and BLM serial numbers must be listed for the mining claims, mill sites, and tunnel sites for which the waiver is sought.
5. All owners of the mining claims, mill sites, and tunnel sites and their addresses must be given.
6. This waiver form must be signed by all the claimants or their designated agent, in original form. If an agent is designated, a notarized designation of agent, signed by all of the claimants with proper address given, must be submitted with this waiver.
7. This form must be filed no later than September 1st for the upcoming assessment year in the BLM State Office where the mining claims or sites are recorded, or the waiver cannot be granted by the BLM. (Example: To obtain a waiver for the assessment year 2012, which begins on September 1, 2011, you must qualify for and file for a waiver no later than September 1, 2011, in the proper BLM State Office.)
8. For all mining claims which require assessment work, you must record an affidavit of labor on or before the December 30th immediately following the filing of this waiver. For all other mining claims or sites waived, you must record a notice of intent to hold on or before the December 30th immediately following the filing of this waiver.
9. Mill and tunnel sites may also be listed on this waiver and be waived from payment of the maintenance fee. A notice of intent to hold for these sites is required to be filed by the December 30th following the filing of this waiver.

FOR OFFICIAL USE ONLY

UNITED STATES
DEPARTMENT OF THE INTERIOR
BUREAU OF LAND MANAGEMENT

MAINTENANCE FEE WAIVER CERTIFICATION

53

RIAM

434558
437291

FORM APPROVED
OMB NO. 1004-0114
Expires: October 31, 2016

SEE INSTRUCTIONS ON PAGE 2

- This small miner waiver is filed for the assessment year beginning on September 1, 2018 and ending on September 1, 2019.
- The undersigned and all related parties owned ten or fewer mining claims, mill, or tunnel sites located and maintained on Federal lands in the United States of America on September 1, 2018.
- The undersigned have performed the assessment work required by law for each mining claim listed prior to filing this waiver and understand that by filing this form, the undersigned must file an affidavit of assessment work with the Bureau of Land Management (BLM) by the December 30th following the filing of this waiver.
- The undersigned understand that if the assessment work obligation has not yet come due under 30 U.S.C. 28 (for those claims in their first assessment year only), a notice of intent to hold reciting this condition must be recorded by the December 30th following the filing of this waiver.
- The undersigned understand that mill and tunnel sites may also be listed on this waiver and be waived from payment of the maintenance fee, and that a notice of intent to hold for these sites is required to be filed with the BLM by the December 30th following the filing of this waiver.
- The undersigned understand and acknowledge that pursuant to 43 U.S.C. 1212 and 18 U.S.C. 1001, the filing or recording of a false, fictitious, or fraudulent document with the BLM may result in a fine of up to \$250,000, a prison term not to exceed five years, or both.
- The mining claims, mill or tunnel sites for which this waiver from payment of the maintenance fees is requested are:

CLAIM OR SITE NAME	BLM RECORDATION SERIAL NUMBER
1. APA 1A-15 ✓	434558
2. APA 1B-15	434559
3. APA #3	437291
4. APA #4	437292
5. APA #5	437293
6. APA #6	437294
7.	
8.	
9.	
10.	

The owner(s) (claimants) of the above mining claims and sites are:

ARIZONA PROSPECTORS ASSOCIATION

(Owner's Name - Please Print)

4945 W MONTE CRISTO AVE

(Owner's Mailing Address)

David Mahoney
(Owner's Signature)

GLENDALE

(City)

AZ

(State)

85306

(Zip Code)

(Owner's Name - Please Print)

(Owner's Mailing Address)

(Owner's Name - Please Print)

(Owner's Mailing Address)

(Owner's Name - Please Print)

(Owner's Mailing Address)

(Owner's Signature)

(City)

(Owner's Signature)

(City)

(Owner's Signature)

(City)

(State)

(State)

(State)

(Zip Code)

(Zip Code)

(Zip Code)

RECEIVED
STATE OFFICE
PHOENIX ARIZONA
MAY 22 4 01 29

SPECIAL POWER OF ATTORNEY

The, Arizona Prospectors Association (APA), located at 4945 W Monte Cristo Ave hereby appoints David Mahoney of 16784 W Aberdeen Dr, Surprise AZ, 85374 Attorney-in-Fact ("Agent") for the purposes expressed herein.

APA hereby revokes any and all powers of attorney that previously have been signed only to the extent that any such power of attorney covers the same subject matter of this power of attorney.

The Agent shall have full power and authority to act on APA behalf but only to the extent permitted by this Special Power of Attorney. Such Agent's powers shall include but be limited to the following:

1. Prepare and file placer mining claim forms in behalf of Arizona Prospectors Association as required by United States Department of the Interior, Bureau of Land Management, Arizona State Office and appropriate Arizona County agencies.

2. Act in behalf and represent Arizona Prospectors Association in resolution of placer claim issues with United States Department of the Interior, Bureau of Land Management, Arizona State Office and appropriate Arizona County agencies.

This power shall include the power to sign any documents that may be required by the United States Department of the Interior, Bureau of Land Management, Arizona State Office and appropriate Arizona County agencies.

APA hereby grants to such Agents the full right, power, and authority to do every act, deed, and thing necessary or advisable to be done regarding the above powers, as fully as if authorized by the APA and performed by one of its duly authorized officers.

Any power or authority granted to such Agent under this document shall be limited to the extent necessary to prevent this Power of Attorney from acting beyond the limitations of this document.

The Agent shall not be liable for any loss that results from a judgment error that was made in good faith. However, such Agent shall be liable for willful misconduct or the failure to act in good faith while acting under the authority of this Power of Attorney.

RECEIVED
BUREAU OF LAND MANAGEMENT
PHOENIX, ARIZONA
2018 MAY 22 A 10:30

Upon request by an officer of APA, such agent shall provide an accounting for all funds handled and all acts performed as such agent, and such agent shall be entitled to reimbursement of all reasonable expenses incurred on behalf of APA in connection with this Power of Attorney.

This Power of Attorney shall become effective immediately, however this Power may be revoked by Arizona Prospectors Association at any time by providing written notice to my Agents.

If the Agent designated above cannot serve or continue to serve or is unavailable to serve, Perry Deiwert, currently residing at 10527 W Salem Dr, Sun City, AZ, 85351 is appointed to serve as the Alternate Agent. The Alternate Agent shall not be liable for any act or omission of the initial Agent nor shall the Alternate Agent be required to take any steps whatsoever to investigate or address any breach of fiduciary obligation which may have resulted from the management of my assets by the initial Agent. In addition, no Alternate Agent shall have any duty to review the accounts of the initial Agent.

Dated this 18 day of May, 2018

ARIZONA PROSPECTORS ASSOCIATION

By: Ted Henderson

Ted Henderson, President

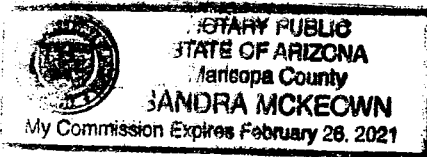
STATE OF ARIZONA)

) ss.

County of Maricopa)

I, Sandra McKeown, the undersigned Notary Public in and for said State and County, declare that Ted Henderson, the President of the Arizona Prospectors Association, Inc., an Arizona corporation, as principal, personally appeared before me and his identity has been proven to me on the basis of satisfactory evidence; and has dated and signed or marked the foregoing document in my presence and has acknowledged to me that he signed the foregoing Special Power of Attorney for the uses and purposes therein stated as a duly-authorized officer of Arizona Prospectors Association.

WITNESS MY HAND AND OFFICIAL SEAL this 18 day of May, 2018.



Sandra McKeown

Notary Public

My Commission Expires: (Seal) FEB 28 2021

RECEIVED
2018 MAY 22 A 10:30
PHOENIX, ARIZONA

ACCEPTANCE BY AGENT

The undersigned, David Mahoney, having been designated as the Agent in the foregoing Power of Attorney, hereby accepts appointment as such Agent, subject to the terms and conditions of such Power of Attorney.

Dated this 21 day of MAY, 2018.

David Mahoney

STATE OF ARIZONA)

) ss.

County of Maricopa)

I, Bryon Waggoner, the undersigned Notary Public in and for said State and County, declare that David Mahoney, as the agent, personally appeared before me and his identity has been proven to me on the basis of satisfactory evidence; and that he has dated and signed or marked the foregoing document in my presence and has acknowledged to me that he signed the foregoing Special Power of Attorney for the uses and purposes therein stated.


WITNESS MY HAND AND OFFICIAL SEAL this 21 day of May, 2018.

Bryon Waggoner

Notary Public

My Commission Expires: (Seal)

Jan 28 2022



RECEIVED
MARICOPA COUNTY STATE OFFICE
2018 MAY 22 A 10:30
HOENIX, ARIZONA

ACCEPTANCE BY ALTERNATE AGENT

The undersigned, C Roger Camplin, having been designated as the Alternate Agent in the foregoing Power of Attorney, hereby accepts appointment as such Agent, subject to the terms and conditions of such Power of Attorney.

Dated this 21 day of Jan, 2016.

C. Camplin

STATE OF ARIZONA)

) ss.

County of maricopa)


I, Desaray Klimenko, the undersigned Notary Public in and for said State and County, declare that C. Roger Camplin, as the agent, personally appeared before me and his identity has been proven to me on the basis of satisfactory evidence; and that he has dated and signed or marked the foregoing document in my presence and has acknowledged to me that he signed the foregoing Special Power of Attorney for the uses and purposes therein stated.

WITNESS MY HAND AND OFFICIAL SEAL this 21 day of January, 2016.

Desaray Klimenko
Notary Public

My Commission Expires: (Seal)

03/09/2018



RECEIVED
STATE OFFICE
2018 MAY 22 A 10:30
PHOENIX, ARIZONA

When Recorded Return Document to:

434558
 437291

Check here is this is a change of address.
 Telephone: _____
 E-mail address: _____

AFFIDAVIT OF PERFORMANCE OF ANNUAL WORK

1. State of Arizona, County of YAVAPAI ss:
 2. I (Name) ARIZONA PROSPECTORS ASSOCIATION
 3. Reside at (Address) 4945 W MONTE CRISTO AVE

 City BLENDALE County MARICOPA

RECEIVED
 STATE OFFICE
 2018 MAY 22 A 10:29
 PHOENIX, ARIZONA
 BLM
 Date
 Stamp

State AZ zip 85306 being duly sworn, depose and say that I am a citizen of the United States, more than eighteen years of age, and that all of the facts set forth in this affidavit, subject to the provisions and penalties of 18 U.S.C. 1001 pertaining to the filing of false, fictitious, or fraudulent statements with the United States, are true and correct according to the best of my knowledge, information and belief.
 4. Owner's name and address (If not shown in Items 1-3 above). _____

5. That I am personally acquainted with the mining claim(s). The work and improvements were made by and at the expense of the owner(s) of said claim(s). Said contiguous group of claims, listed on this document, are situated in the _____ (optional) Mining District; _____ County, Arizona.

Line No.	AMC NUMBER	CLAIM/SITE NAME	COUNTY RECORDER DATA (If available)	TWP	RNG	SEC
1	434558	APA # 1A-15		T13N	1E	33
2	434559	APA # 1B-15		13N	1E	33
3	437294	APA # 6		11N	1E	15
4						
5						
6						

MAY 23 2018
 RAM

BLM
Date
Stamp

7						
8						
9						
10						

6. That between the dates starting at 12 o'clock noon on September 1, 20 17 and ending at 12 o'clock noon on September 1, 20 18 at least \$ 100⁰⁰ dollars worth of work and improvements were done and performed upon said claim(s) or upon one or more of a contiguous group of claims for the benefit of all, wholly or partly outside of a contiguous group of claims for the benefit of all, not including the location work.

7. That the following persons were employed to perform the work and improvements described herein: MEMBERS AND INVITED GUESTS OF THE ARIZONA PROSPECTORS ASSOC.

8. That the work and improvements performed were: BACK FILLED HOLES, REMOVED TRASH, AND IMPROVED ROADS


9. Dated: 5/22/18 Signature: David Mahoney

SUBSCRIBED AND SWORN TO before me, a Notary Public, this 22nd day of May 2018

By: Christopher G. O'Neill

Notary Public O'Neill

My Commission Expires April 22, 2022



Bureau of Land Management
Arizona State Office
www.blm.gov/az

No. of Claims: 3 x \$10 = 30⁰⁰
 Check No.: _____ Init. PER
 Receipt No.: _____
 For BLM Use Only

When Recorded Return Document to:

Check here is this is a change of address.

Telephone: _____

E-mail address: _____

AFFIDAVIT OF PERFORMANCE OF ANNUAL WORK

1. State of Arizona, County of MARICOPA ss:

2. I (Name) ARIZONA PROSPECTORS ASSOCIATION

3. Reside at (Address) 4945 W. MONTE CRISTO AVE


City GLENDALE County MARICOPA

State AZ Zip 85306 being duly sworn, depose and say that I am a citizen of the United States, more than eighteen years of age, and that all of the facts set forth in this affidavit, subject to the provisions and penalties of 18 U.S.C. 1001 pertaining to the filing of false, fictitious, or fraudulent statements with the United States, are true and correct according to the best of my knowledge, information and belief.

4. Owner's name and address (If not shown in Items 1-3 above). _____

5. That I am personally acquainted with the mining claim(s). The work and improvements were made by and at the expense of the owner(s) of said claim(s). Said contiguous group of claims, listed on this document, are situated in the

_____ (optional) Mining District; _____ County, Arizona.



Line No.	AMC NUMBER	CLAIM/SITE NAME	COUNTY RECORDER DATA (If available)	TWP	RNG	SEC
1	437291	APA #3		7N	3W	28
2	437292	APA #4		7N	3W	28
3	437293	APA #5		7N	3V	28
4						
5						
6						

BLM
Date
Stamp

7						
8						
9						
10						

6. That between the dates starting at 12 o'clock noon on September 1, 20 17 and ending at 12 o'clock noon on September 1, 20 18 at least \$ \$100⁰⁰ dollars worth of work and improvements were done and performed upon said claim(s) or upon one or more of a contiguous group of claims for the benefit of all, wholly or partly outside of a contiguous group of claims for the benefit of all, not including the location work.

7. That the following persons were employed to perform the work and improvements described herein: APA MEMBERS AND INVITED GUESTS

8. That the work and improvements performed were: REMOVED TRASH, IMPROVED ROADS, MAINTAINED CLAIM MARKERS, BACKFILLED HOLES


9. Dated: 5/22/18 Signature: David Mahoney

SUBSCRIBED AND SWORN TO before me, a Notary Public, this 22nd day of May 20 2018

By: Christopher G. O'Neill

Notary Public O'Neill

My Commission Expires April 22, 2022



Bureau of Land Management
Arizona State Office
www.blm.gov/az

No. of Claims: <u>3</u>	x \$10 = <u>30⁰⁰</u>
Check No.: _____	Init. <u>PETZ</u>
Receipt No.: _____	
For BLM Use Only	

United States Department of the Interior
Bureau of Land Management
 DIV OF LANDS, MINRLS & ENERGY
 ONE N CENTRAL AVE
 PHOENIX, AZ 85004 -4427
 Phone: 602-417-9200

Receipt	
No.	4168386

Transaction #: 4282765
Date of Transaction: 05/22/2018

CUSTOMER

ARIZONA PROSPECTORS ASSOCIATION
 4945 W MONTE CRISTO AVE
 GLENDALE, AZ 85306-2637 US

LINE #	QTY	DESCRIPTION	REMARKS	UNIT PRICE	TOTAL
1	1.00	LOCATABLE MINERALS / MINING CLAIMS-NOT NEW-UNADJUD, ONE AUTH NO. ONLY / MINING CLAIM MONEY RECEIVED CASES: AMC434558/\$60.00	POL 2018/WAIVER/6	- n/a -	60.00
TOTAL:					\$60.00

PAYMENT INFORMATION			
1	AMOUNT	60.00	POSTMARKED: N/A
	TYPE	CHECK	RECEIVED: 05/22/2018
	CHECK NO	2402	
	NAME	ARIZONA PROSPECTORS ASSOCIATION 4945 W MONTE CRISTO AVE GLENDALE AZ 85306-2637 US	

REMARKS

This receipt was generated by the automated BLM Collections and Billing System and is a paper representation of a portion of the official electronic record contained therein.

437291

434558

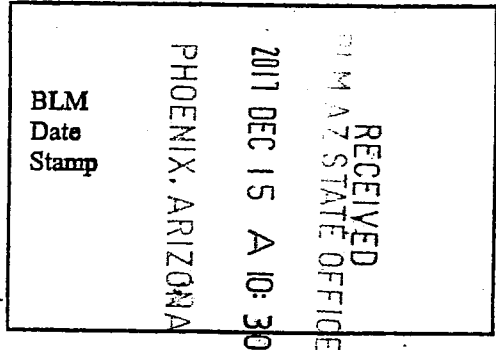
Check here is this is a change of address.

Telephone: _____

E-mail address: _____

AFFIDAVIT OF PERFORMANCE OF ANNUAL WORK

1. State of Arizona, County of MARICOPA ss:
 2. I (Name) ARIZONA PROSPECTORS ASSOCIATION
 3. Reside at (Address) 4945 W MONTE CRISTO AVE
GLENDALE, AZ
 City GLENDALE County MARICOPA



State AZ Zip 85306 being duly sworn, depose and say that I am a citizen of the United States, more than eighteen years of age, and that all of the facts set forth in this affidavit, subject to the provisions and penalties of 18 U.S.C. 1001 pertaining to the filing of false, fictitious, or fraudulent statements with the United States, are true and correct according to the best of my knowledge, information and belief.

4. Owner's name and address (if not shown in Items 1-3 above). _____

5. That I am personally acquainted with the mining claim(s). The work and improvements were made by and at the expense of the owner(s) of said claim(s). Said contiguous group of claims, listed on this document, are situated in the

(optional) Mining District; _____ County, Arizona.

Line No.	AMC NUMBER	CLAIM/SITE NAME	COUNTY RECORDER DATA (if available)	TWP	RNG	SEC
1	437291	APA#3		7N	3W	28
2	437292	APA#4		7N	3W	28
3	437293	APA#5		7N	3W	28
4						
5						
6						

DEC 26 2017

Ram

RECEIVED
 MARICOPA STATE OFFICE
 2011 DEC 15 A 10:30
 PHOENIX, ARIZONA
 BLM
 Date
 Stamp

7					
8					
9					
10					

6. That between the dates starting at 12 o'clock noon on September 1, 20 16 and ending at 12 o'clock noon on September 1, 20 17 at least \$ 200⁰⁰ dollars worth of work and improvements were done and performed upon said claim(s) or upon one or more of a contiguous group of claims for the benefit of all, wholly or partly outside of a contiguous group of claims for the benefit of all, not including the location work.

7. That the following persons were employed to perform the work and improvements described herein: APA MEMBERS AND INVITED GUESTS

8. That the work and improvements performed were: BACK FILLED HOLES, REMOVED TRASH, IMPROVED TRAILS & ROAD, REPAIRED MARKERS

9. Dated: 12/12/2017 Signature: [Signature]


SUBSCRIBED AND SWORN TO before me, a Notary Public, this 12th day of December 20 17

By: Charles Camplin

Notary Public: [Signature]

My Commission Expires June 1 2018

Bureau of Land Management
 Arizona State Office
www.blm.gov/az

 SHERRI BERGERON
 Notary Public - State of Arizona
 MARICOPA COUNTY
 My Commission Expires
 June 1, 2018

No. of Claims: 3 x \$10 = 30⁰⁰
 Check No.: 1424 Init. PETC
 Receipt No.: 4104 2766
 For BLM Use Only

Form: MCF108
 Revised July 2014
 Page 2 of 2

When Recorded Return Document

Check here is this is a change of address.

Telephone: _____

E-mail address: _____

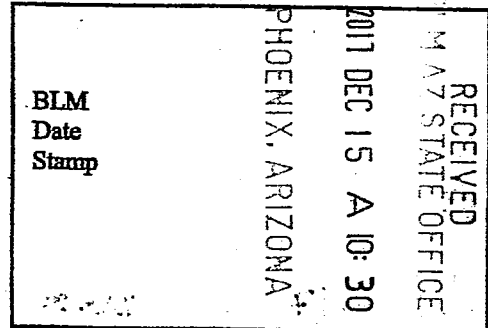
AFFIDAVIT OF PERFORMANCE OF ANNUAL WORK

1. State of Arizona, County of YAVAPAI ss:

2. I (Name) ARIZONA PROSPECTORS ASSOCIATION

3. Reside at (Address) 4945 W MONTE CRISTO AVE

City GLENDALE County MARICOPA



State AZ zip 85306 being duly sworn, depose and say that I am a citizen of the United States, more than eighteen years of age, and that all of the facts set forth in this affidavit, subject to the provisions and penalties of 18 U.S.C. 1001 pertaining to the filing of false, fictitious, or fraudulent statements with the United States, are true and correct according to the best of my knowledge, information and belief.

4. Owner's name and address (If not shown in Items 1-3 above). _____

5. That I am personally acquainted with the mining claim(s). The work and improvements were made by and at the expense of the owner(s) of said claim(s). Said contiguous group of claims, listed on this document, are situated in the

(optional) Mining District; _____ County, Arizona.

Line No.	AMC NUMBER	CLAIM/SITE NAME	COUNTY RECORDER DATA (If available)	TWP	RNG	SEC
1	437294	APA#6		11N	1E	15
2	434558	APA#1A-15		13N	1E	33
3	434559	APA#1B-15		13N	1E	33
4						
5						
6						

BLM
Date
Stamp

2011 DEC 15 A 10:30
PHOENIX, ARIZONA

RECEIVED
MARICOPA COUNTY STATE OFFICE

7						
8						
9						
10						

6. That between the dates starting at 12 o'clock noon on September 1, 20 16 and ending at 12 o'clock noon on September 1, 20 17 at least \$ 2000 dollars worth of work and improvements were done and performed upon said claim(s) or upon one or more of a contiguous group of claims for the benefit of all, wholly or partly outside of a contiguous group of claims for the benefit of all, not including the location work.

7. That the following persons were employed to perform the work and improvements described herein: APA MEMBERS AND INVITED GUESTS

8. That the work and improvements performed were: BACK FILLED HOLES, REMOVED TRASH, IMPROVED TRAILS & ROADS, REPAIRED MARKERS

9. Dated: 12/12/2017 Signature: [Signature]

SUBSCRIBED AND SWORN TO before me, a Notary Public, this 12 day of December 2017


By: Charles Camplin

Notary Public [Signature]

My Commission Expires June 1 2018

Bureau of Land Management
Arizona State Office
www.blm.gov/az

No. of Claims: 3 x \$10 = 30
Check No.: 1424 Init. PER
Receipt No.: 4042760
For BLM Use Only

 SHERRI BERGERON
Notary Public - State of Arizona
MARICOPA COUNTY
My Commission Expires
June 1, 2018

Form: MCF108
Revised July 2014
Page 2 of 2

United States Department of the Interior
Bureau of Land Management
 DIV OF LANDS, MINRLS & ENERGY
 ONE N CENTRAL AVE
 PHOENIX, AZ 85004 -4427
 Phone: 602-417-9200

Receipt

No: 4042766

Transaction #: 4154076	
Date of Transaction: 12/15/2017	
CUSTOMER:	
ARIZONA PROSPECTORS ASSOCIATION 4945 W MONTE CRISTO AVE GLENDALE, AZ 85306-2637 US	

LINE #	QTY	DESCRIPTION	REMARKS	UNIT PRICE	TOTAL
1	1.00	LOCATABLE MINERALS / MINING CLAIMS- NOT NEW-UNADJUD, ONE AUTH NO. ONLY / MINING CLAIM MONEY RECEIVED CASES: AMC437291/\$60.00	2017 POL/6	- n/a -	60.00
TOTAL:					\$60.00

PAYMENT INFORMATION			
1	AMOUNT:	60.00	POSTMARKED: N/A
	TYPE:	CHECK	RECEIVED: 12/15/2017
	CHECK NO:	1424	
	NAME:	ARIZONA PROSPECTORS ASSOCIATION 4945 W MONTE CRISTO AVE GLENDALE AZ 85306-2637 US	

REMARKS

This receipt was generated by the automated BLM Collections and Billing System and is a paper representation of a portion of the official electronic record contained therein.

AMC434558
437291

182

Form 3830-2
(October 2013)

UNITED STATES
DEPARTMENT OF THE INTERIOR
BUREAU OF LAND MANAGEMENT

MAINTENANCE FEE WAIVER CERTIFICATION

FORM APPROVED
OMB NO. 1004-0114
Expires: October 31, 2016

SEE INSTRUCTIONS ON PAGE 2

1. This small miner waiver is filed for the assessment year beginning on September 1, 2017 and ending on September 1, 2018.
2. The undersigned and all related parties owned ten or fewer mining claims, mill, or tunnel sites located and maintained on Federal lands in the United States of America on September 1, 2017.
3. The undersigned have performed the assessment work required by law for each mining claim listed prior to filing this waiver and understand that by filing this form, the undersigned must file an affidavit of assessment work with the Bureau of Land Management (BLM) by the December 30th following the filing of this waiver.
4. The undersigned understand that if the assessment work obligation has not yet come due under 30 U.S.C. 28 (for those claims in their first assessment year only), a notice of intent to hold reciting this condition must be recorded by the December 30th following the filing of this waiver.
5. The undersigned understand that mill and tunnel sites may also be listed on this waiver and be waived from payment of the maintenance fee, and that a notice of intent to hold for these sites is required to be filed with the BLM by the December 30th following the filing of this waiver.
6. The undersigned understand and acknowledge that pursuant to 43 U.S.C. 1212 and 18 U.S.C. 1001, the filing or recording of a false, fictitious, or fraudulent document with the BLM may result in a fine of up to \$250,000, a prison term not to exceed five years, or both.
7. The mining claims, mill or tunnel sites for which this waiver from payment of the maintenance fees is requested are:

CLAIM OR SITE NAME	BLM RECORDATION SERIAL NUMBER
1. APA 1A-15	✓ 434558
2. APA 1B-15	434559
3. APA #3	437291
4. APA #4	437292
5. APA #5	437293
6. APA #6	437294
7.	
8.	
9.	
10.	

The owner(s) (claimants) of the above mining claims and sites are:

ARIZONA PROSPECTORS ASSN.
(Owner's Name - Please Print)

4945 W MONTE CRISTO AVE
(Owner's Mailing Address)

[Signature]
(Owner's Signature) ROGER CAMPOU
WILLIAM CUNTS

GLENDALE AZ 85306
(City) (State) (Zip Code)

(Owner's Name - Please Print)

(Owner's Mailing Address)

(Owner's Signature)

(City) (State) (Zip Code)

(Owner's Name - Please Print)

(Owner's Mailing Address)

(Owner's Signature)

(City) (State) (Zip Code)

(Owner's Name - Please Print)

(Owner's Mailing Address)

(Owner's Signature)

(City) (State) (Zip Code)

PHOENIX, ARIZONA
27 AUG 10 A 10:27

(Continued on page 2)

RECEIVED
BLM AZ STATE OFFICE
SEP 06 2017
BY: *[Signature]*

[Handwritten mark]

SPECIAL POWER OF ATTORNEY

The, Arizona Prospectors Association (APA), located at 4945 W Monte Cristo Ave, Glendale, Arizona, hereby appoint William Counts of 2220 E Hillery Drive, Phoenix, Arizona, 85022 Attorney-in-Fact ("Agent") for the purposes expressed herein.

APA hereby revokes any and all powers of attorney that previously have been signed only to the extent that any such power of attorney covers the same subject matter of this power of attorney.

The Agent shall have full power and authority to act on APA behalf but only to the extent permitted by this Special Power of Attorney. Such Agent's powers shall include but be limited to the following:

1. Prepare and file placer mining claim forms in behalf of Arizona Prospectors Association as required by United States Department of the Interior, Bureau of Land Management, Arizona State Office and appropriate Arizona County agencies.
2. Act in behalf and represent Arizona Prospectors Association in resolution of placer claim issues with United States Department of the Interior, Bureau of Land Management, Arizona State Office and appropriate Arizona County agencies.

This power shall include the power to sign any documents that may be required by the United States Department of the Interior, Bureau of Land Management, Arizona State Office and appropriate Arizona County agencies.

APA hereby grants to such Agents the full right, power, and authority to do every act, deed, and thing necessary or advisable to be done regarding the above powers, as fully as if authorized by the APA and performed by one of its duly authorized officers.

Any power or authority granted to such Agent under this document shall be limited to the extent necessary to prevent this Power of Attorney from acting beyond the limitations of this document.

The Agent shall not be liable for any loss that results from a judgment error that was made in good faith. However, such Agent shall be liable for willful misconduct or the failure to act in good faith while acting under the authority of this Power of Attorney.

PHOENIX, ARIZONA

28 AUG 10 A 10

RECEIVED
BLM AZ STATE OFFICE

Upon request by an officer of APA, such agent shall provide an accounting for all funds handled and all acts performed as such agent, and such agent shall be entitled to reimbursement of all reasonable expenses incurred on behalf of APA in connection with this Power of Attorney.

This Power of Attorney shall become effective immediately, however this Power may be revoked by Arizona Prospectors Association at any time by providing written notice to my Agents.

If the Agent designated above cannot serve or continue to serve or is unavailable to serve, C Roger Camplin, currently residing at 2245 E Cherry Hills Drive, Chandler, AZ 85249, is appointed to serve as the Alternate Agent. The Alternate Agent shall not be liable for any act or omission of the initial Agent nor shall the Alternate Agent be required to take any steps whatsoever to investigate or address any breach of fiduciary obligation which may have resulted from the management of my assets by the initial Agent. In addition, no Alternate Agent shall have any duty to review the accounts of the initial Agent.

Dated this 21 day of JANUARY 2016

ARIZONA PROSPECTORS ASSOCIATION

By: [Signature]

C. Roger Camplin, President

STATE OF ARIZONA)

) ss.

County of MARICOPA)

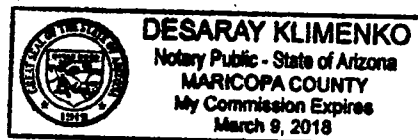
I, Desaray Klimenko, the undersigned Notary Public in and for said State and County, declare that C. Roger Camplin, the President of the Arizona Prospectors Association, Inc., an Arizona corporation, as principal, personally appeared before me and his identity has been proven to me on the basis of satisfactory evidence; and has dated and signed or marked the foregoing document in my presence and has acknowledged to me that he signed the foregoing Special Power of Attorney for the uses and purposes therein stated as a duly-authorized officer of Arizona Prospectors Association.

WITNESS MY HAND AND OFFICIAL SEAL this 21 day of January, 2016.

[Signature]
Notary Public

My Commission Expires: (Seal)

03/09/2018



RECEIVED
BLM AZ STATE OFFICE
2011 AUG 10 A 10: 28
PHOENIX, ARIZONA

ACCEPTANCE BY AGENT

The undersigned, William Counts, having been designated as the Agent in the foregoing Power of Attorney, hereby accepts appointment as such Agent, subject to the terms and conditions of such Power of Attorney.

Dated this 21st day of JANUARY, 2016.

William Counts

STATE OF ARIZONA)

) ss.

County of MARICOPA)

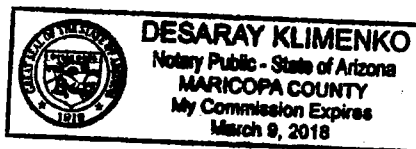
I, Desaray Klimenko, the undersigned Notary Public in and for said State and County, declare that William Counts, as the agent, personally appeared before me and his identity has been proven to me on the basis of satisfactory evidence; and that he has dated and signed or marked the foregoing document in my presence and has acknowledged to me that he signed the foregoing Special Power of Attorney for the uses and purposes therein stated.

WITNESS MY HAND AND OFFICIAL SEAL this 21 day of January, 2016.

Desaray Klimenko
Notary Public

My Commission Expires: (Seal)

03/09/2018



RECEIVED
DLN AZ STATE OFFICE
2017 AUG 10 A 10: 28
PHOENIX, ARIZONA

ACCEPTANCE BY ALTERNATE AGENT

The undersigned, C Roger Camplin, having been designated as the Alternate Agent in the foregoing Power of Attorney, hereby accepts appointment as such Agent, subject to the terms and conditions of such Power of Attorney.

Dated this 21 day of Jan, 2016.

[Signature]

STATE OF ARIZONA)

) ss.

County of maricopa)

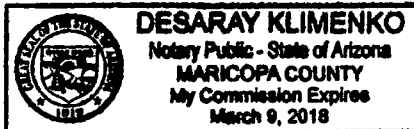
I, Desaray Klimenko, the undersigned Notary Public in and for said State and County, declare that C. Roger Camplin, as the agent, personally appeared before me and his identity has been proven to me on the basis of satisfactory evidence; and that he has dated and signed or marked the foregoing document in my presence and has acknowledged to me that he signed the foregoing Special Power of Attorney for the uses and purposes therein stated.

WITNESS MY HAND AND OFFICIAL SEAL this 21 day of January, 2016.

[Signature]
Notary Public

My Commission Expires: (Seal)

03/09/2018



RECEIVED
DLI M AZ NOTARY SERVICE
2011 AUG 10 A 10: 28
PHOENIX, ARIZONA

Upon request by an officer of APA, such agent shall provide an accounting for all funds handled and all acts performed as such agent, and such agent shall be entitled to reimbursement of all reasonable expenses incurred on behalf of APA in connection with this Power of Attorney.

This Power of Attorney shall become effective immediately, however this Power may be revoked by Arizona Prospectors Association at any time by providing written notice to my Agents.

If the Agent designated above cannot serve or continue to serve or is unavailable to serve, C Roger Camplin, currently residing at 2245 E Cherry Hills Drive, Chandler, AZ 85249, is appointed to serve as the Alternate Agent. The Alternate Agent shall not be liable for any act or omission of the initial Agent nor shall the Alternate Agent be required to take any steps whatsoever to investigate or address any breach of fiduciary obligation which may have resulted from the management of my assets by the initial Agent. In addition, no Alternate Agent shall have any duty to review the accounts of the initial Agent.

Dated this 26 day of April ~~2016~~ 2017

ARIZONA PROSPECTORS ASSOCIATION

By: Roy Farley
Roy Farley, President

STATE OF ARIZONA)

) ss.

County of Maricopa)

I, Brenda Madrid, the undersigned Notary Public in and for said State and County, declare that ROY E. FARLEY the President of the Arizona Prospectors Association, Inc., an Arizona corporation, as principal, personally appeared before me and his identity has been proven to me on the basis of satisfactory evidence; and has dated and signed or marked the foregoing document in my presence and has acknowledged to me that he signed the foregoing Special Power of Attorney for the uses and purposes therein stated as a duly-authorized officer of Arizona Prospectors Association.

WITNESS MY HAND AND OFFICIAL SEAL this 26 day of April, ~~2016~~ 2017



My Commission Expires: (Seal)
June 11 2018

Brenda Alvarado Brenda Madrid

Notary Public

RECEIVED
PLM AZ STATE OFFICE
2017 AUG 10 A 10:28
PHOENIX, ARIZONA

When Recorded Return Document to:

ARIZONA PROSPECTORS ASSN.
4945 W. MONTE CRISTO AV.
GLENDALE, AZ. 85306

434558
437291

Check here if this is a change of address.

Telephone: 602-910-7575

E-mail address: _____

AFFIDAVIT OF PERFORMANCE OF ANNUAL WORK

1. State of Arizona, County of YAVAPAI ss:

2. I (Name) ARIZONA PROSPECTORS ASSN.

3. Reside at (Address) 4945 W. MONTE CRISTO AV.

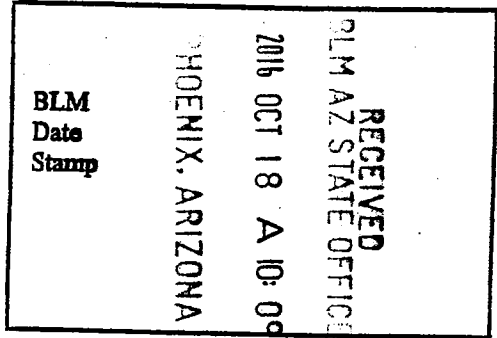
City GLENDALE County MARICOPA

State AZ Zip 85306 being duly sworn, depose and say that I am a citizen of the United States, more than eighteen years of age, and that all of the facts set forth in this affidavit, subject to the provisions and penalties of 18 U.S.C. 1001 pertaining to the filing of false, fictitious, or fraudulent statements with the United States, are true and correct according to the best of my knowledge, information and belief.

4. Owner's name and address (if not shown in items 1-3 above). _____

5. That I am personally acquainted with the mining claim(s). The work and improvements were made by and at the expense of the owner(s) of said claim(s). Said contiguous group of claims, listed on this document, are situated in the

(optional) Mining District; _____ County, Arizona.



Line No.	AMC NUMBER	CLAIM/SITE NAME	COUNTY RECORDER DATA (if available)	TWP	RNG	SEC
1	434558	APA# 1A-15		T13N	1E	33
2	434559	APA# 1B-15		T13N	1E	33
3	437294	APA# 6		11N	1E	15
4						
5						
6						

RECEIVED
BLM AZ STATE OFFICE
2016 OCT 18 A 10:09
PHOENIX, ARIZONA

7						
8						
9						
10						

6. That between the dates starting at 12 o'clock noon on September 1, 20 15 and ending at 12 o'clock noon on September 1, 20 16 at least \$ 100⁰⁰ dollars worth of work and improvements were done and performed upon said claim(s) or upon one or more of a contiguous group of claims for the benefit of all, wholly or partly outside of a contiguous group of claims for the benefit of all, not including the location work.

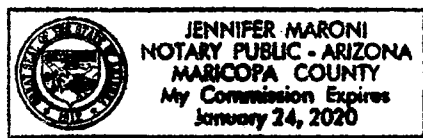
7. That the following persons were employed to perform the work and improvements described herein: _____
MEMBERS OF ARIZONA PROSPECTORS ASSN.

8. That the work and improvements performed were: BACK FILLED HOLES, WASHOUTS ON ROAD, REMOVED TRASH, PROCESSED PLACER GRAVELS

9. Dated: 10/13/16 Signature: William Corbett

SUBSCRIBED AND SWORN TO before me, a Notary Public, this 13 day of Oct 20 16

By: Jennifer Maroni
Notary Public Jennifer Maroni
My Commission Expires Jan 24, 2020



Bureau of Land Management
Arizona State Office
www.blm.gov/az

No. of Claims: 3 x \$10 = 30⁰⁰
Check No.: _____ Init. PETR
Receipt No.: _____
For BLM Use Only

Form: MCF108
Revised July 2014
Page 2 of 2

When Recorded Return Document to:
ARIZONA PROSPECTORS ASSN.
4945 W. MONTE CRISTO AV.
GLENDALE, AZ. 85306

Check here if this is a change of address.

Telephone: 602-910-7575

E-mail address: _____

AFFIDAVIT OF PERFORMANCE OF ANNUAL WORK

1. State of Arizona, County of MARICOPA ss:

2. I (Name) ARIZONA PROSPECTORS ASSN.

3. Reside at (Address) 4945 W. MONTE CRISTO AV.

GLENDALE, AZ

City _____ County MARICOPA

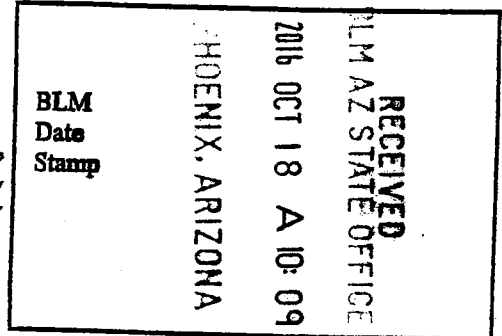
State AZ Zip 85306 being duly sworn, depose and say that I am a citizen of the United States, more than eighteen years of age, and that all of the facts set forth in this affidavit, subject to the provisions and penalties of 18 U.S.C. 1001 pertaining to the filing of false, fictitious, or fraudulent statements with the United States, are true and correct according to the best of my knowledge, information and belief.

4. Owner's name and address (if not shown in Items 1-3 above). _____

5. That I am personally acquainted with the mining claim(s). The work and improvements were made by and at the expense of the owner(s) of said claim(s). Said contiguous group of claims, listed on this document, are situated in the

(optional) Mining District: _____ County, Arizona.

Line No.	AMG NUMBER	CLAIMS/SITE NAME	COUNTY RECORDER DATA (if available)	TWP	RNG	SEC
1	437291	APA # 3		7N	3W	28
2	437292	APA # 4		7N	3W	28
3	437293	APA # 5		7N	3W	28
4						
5						
6						



BLM
Date
Stamp

PHOENIX, ARIZONA

2016 OCT 18 AM 10:09

RECEIVED
BLM AZ STATE OFFICE

7						
8						
9						
10						

6. That between the dates starting at 12 o'clock noon on September 1, 20 15 and ending at 12 o'clock noon on September 1, 20 16 at least \$ 100.00 dollars worth of work and improvements were done and performed upon said claim(s) or upon one or more of a contiguous group of claims for the benefit of all, wholly or partly outside of a contiguous group of claims for the benefit of all, not including the location work.

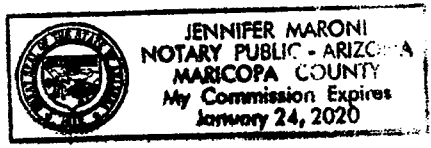
7. That the following persons were employed to perform the work and improvements described herein: _____
MEMBERS OF ARIZONA PROSPECTORS ASSN.

8. That the work and improvements performed were: PROCESSED PLACER GRAVELS,
BACK FILLED HOLES, REMOVED TRASH, IMPROVED ROAD,

9. Dated: 10/13/16 Signature: [Signature]

SUBSCRIBED AND SWORN TO before me, a Notary Public, this 13 day of Oct 20 16

By: [Signature]
Notary Public Jennifer Maroni
My Commission Expires Jan 24, 2020



Bureau of Land Management
Arizona State Office
www.blm.gov/az

No. of Claims: 3 x \$10 = 30.00
 Check No.: _____ Init. PETZ
 Receipt No.: _____
 For BLM Use Only

Form: MCF108
Revised July 2014
Page 2 of 2

United States Department of the Interior
Bureau of Land Management
 DIV OF LANDS, MINRLS & ENERGY
 ONE N CENTRAL AVE
 PHOENIX, AZ 85004 -4427
 Phone: 602-417-9200

Receipt

No: 3680504


Transaction #: 3784918	
Date of Transaction: 10/18/2016	
CUSTOMER:	
ARIZONA PROSPECTORS ASSN 4945 W MONTE CRISTO AVE GLENDALE, AZ 85306-2637 US	

LINE #	QTY	DESCRIPTION	REMARKS	UNIT PRICE	TOTAL
1	1.00	LOCATABLE MINERALS / MINING CLAIMS- NOT NEW-UNADJUD, ONE AUTH NO. ONLY / MINING CLAIM MONEY RECEIVED CASES: AMC434558/\$60.00	2016 AFFADAVIT/6	- n/a -	60.00
TOTAL:					\$60.00

PAYMENT INFORMATION			
NOTE: Items will appear on credit card statement as "Bureau of Land Mgmt CO".			
1	AMOUNT:	60.00	POSTMARKED: N/A
	TYPE:	CREDIT CARD	RECEIVED: 10/18/2016
	NAME:	ARIZONA PROSPECTORS ASSN 4945 W MONTE CRISTO AVE GLENDALE AZ 85306-2637 US	
	CARD NO:	XXXXXXXXXXXX6998	AUTH CODE: 332918
	NAME ON CARD:	WILLIAM C COUNTS	
	EXPIRES:	09/2020	
	SIGNATURE:		

REMARKS

This receipt was generated by the automated BLM Collections and Billing System and is a paper representation of a portion of the official electronic record contained therein.

ENTERED
 OCT 19 2016
 BY: 

UNITED STATES
DEPARTMENT OF THE INTERIOR
BUREAU OF LAND MANAGEMENT

231

REF
434558
437291
FORM APPROVED
OMB NO. 1004-0114
Expires: October 31, 2016

MAINTENANCE FEE WAIVER CERTIFICATION

SEE INSTRUCTIONS ON PAGE 2

- This small miner waiver is filed for the assessment year beginning on September 1, 2016 and ending on September 1, 2017.
- The undersigned and all related parties owned ten or fewer mining claims, mill, or tunnel sites located and maintained on Federal lands in the United States of America on September 1, 2016.
- The undersigned have performed the assessment work required by law for each mining claim listed prior to filing this waiver and understand that by filing this form, the undersigned must file an affidavit of assessment work with the Bureau of Land Management (BLM) by the December 30th following the filing of this waiver.
- The undersigned understand that if the assessment work obligation has not yet come due under 30 U.S.C. 28 (for those claims in their first assessment year only), a notice of intent to hold reciting this condition must be recorded by the December 30th following the filing of this waiver.
- The undersigned understand that mill and tunnel sites may also be listed on this waiver and be waived from payment of the maintenance fee, and that a notice of intent to hold for these sites is required to be filed with the BLM by the December 30th following the filing of this waiver.
- The undersigned understand and acknowledge that pursuant to 43 U.S.C. 1212 and 18 U.S.C. 1001, the filing or recording of a false, fictitious, or fraudulent document with the BLM may result in a fine of up to \$250,000, a prison term not to exceed five years, or both.
- The mining claims, mill or tunnel sites for which this waiver from payment of the maintenance fees is requested are:

CLAIM OR SITE NAME	BLM RECORDATION SERIAL NUMBER
1. <u>APA 1A-15</u>	<u>434558</u> ✓
2. <u>APA 1B-15</u>	<u>434559</u>
3. <u>APA # 3</u>	<u>437291</u>
4. <u>APA # 4</u>	<u>437292</u>
5. <u>APA # 5</u>	<u>437293</u>
6. <u>APA # 6</u>	<u>437294</u>
7.	
8.	
9.	
10.	

The owner(s) (claimants) of the above mining claims and sites are:

ARIZONA PROSPECTORS ASSN.
(Owner's Name - Please Print)

William Court CLAIMS CHAIRMAN
(Owner's Signature)

4945 W. MONTE CRISTO AVE.
(Owner's Mailing Address)

GLENDALE AZ 85306-2637
(City) (State) (Zip Code)

(Owner's Name - Please Print)

(Owner's Signature)

(Owner's Mailing Address)

(City) (State) (Zip Code)

(Owner's Name - Please Print)

(Owner's Signature)

(Owner's Mailing Address)

(City) (State) (Zip Code)

(Owner's Name - Please Print)

(Owner's Signature)

(Owner's Mailing Address)

(City) (State) (Zip Code)

(Continued on page 2)

ENTERED
483
SEP 06 2010
BY: [Signature]

RECEIVED
BLM AZ STATE OFFICE
2016 AUG 15 8:36
PHOENIX, ARIZONA

NW

(Owner's Name - Please Print)	(Owner's Signature)		
(Owner's Mailing Address)	(City)	(State)	(Zip Code)
(Owner's Name - Please Print)	(Owner's Signature)		
(Owner's Mailing Address)	(City)	(State)	(Zip Code)
(Owner's Name - Please Print)	(Owner's Signature)		
(Owner's Mailing Address)	(City)	(State)	(Zip Code)
(Owner's Name - Please Print)	(Owner's Signature)		
(Owner's Mailing Address)	(City)	(State)	(Zip Code)

18 U.S.C. 1001 and 43 U.S.C. 1212 make it a crime for any person knowingly and willfully to make to any department or agency of the United States any false, fictitious or fraudulent statements or representations as to any matter within its jurisdiction.

INSTRUCTIONS

1. This certification is made under the provisions of 43 U.S.C. § 1744 and 30 U.S.C. §28-28k and the regulations thereunder (43 CFR Part 3830).
2. The claimant(s) must fill in the dates in paragraph 1 for the beginning and ending of the assessment year for which this waiver is sought.
3. The claimant(s) must fill in the date in paragraph 2 for the beginning of the assessment year for which this waiver is sought.
4. All claim and site names and BLM serial numbers must be listed for the mining claims, mill sites, and tunnel sites for which the waiver is sought.
5. All owners of the mining claims, mill sites, and tunnel sites and their addresses must be given.
6. This waiver form must be signed by all the claimants or their designated agent, in original form. If an agent is designated, a notarized designation of agent, signed by all of the claimants with proper address given, must be submitted with this waiver.
7. This form must be filed no later than September 1st for the upcoming assessment year in the BLM State Office where the mining claims or sites are recorded, or the waiver cannot be granted by the BLM. (Example: To obtain a waiver for the assessment year 2012, which begins on September 1, 2011, you must qualify for and file for a waiver no later than September 1, 2011, in the proper BLM State Office.)
8. For all mining claims which require assessment work, you must record an affidavit of labor on or before the December 30th immediately following the filing of this waiver. For all other mining claims or sites waived, you must record a notice of intent to hold on or before the December 30th immediately following the filing of this waiver.
9. Mill and tunnel sites may also be listed on this waiver and be waived from payment of the maintenance fee. A notice of intent to hold for these sites is required to be filed by the December 30th following the filing of this waiver.

2011 SEP 1 10 31 AM
 BLM STATE OFFICE
 DENVER CO

FOR OFFICIAL USE ONLY

NOTICES

The Privacy Act and 43 CFR 2.48(d) require that you be furnished the following information in connection with the information requested by this form.

AUTHORITY: 30 U.S.C. 28f and 43 CFR part 3835 permit collection of the information requested by this form.

PRINCIPAL PURPOSE: The BLM will use the information you provide to verify that the owner(s) (claimants(s)) of a mining claim has/have complied with 30 U.S.C. 28f and 43 CFR part 3835 and is/are entitled to perform assessment work in lieu of paying the maintenance fee for the mining claims listed on this form.

ROUTINE USES: The BLM will only disclose this information in accordance with the provisions at 43 CFR 2.56(b) and (c).

EFFECT OF NOT PROVIDING INFORMATION: Disclosure of the requested information is required by 30 U.S.C. 28f and 43 CFR part 3835 for those claimants qualified to request the small miner waiver allowed. Failure to submit all the requested information or to complete this form will delay the BLM's processing of the form and may preclude the BLM's acceptance of the maintenance fee waiver request, which may result in forfeiture of the mining claim or site by the claimant.

The Paperwork Reduction Act requires us to inform you that:

The BLM collects this information to determine whether or not you are qualified for waiver of maintenance fees.

Submission of the requested information is necessary to obtain or retain a benefit.

You do not have to respond to this or any other Federal agency-sponsored information collection unless it displays a currently valid OMB control number.

BURDEN HOURS STATEMENT: Public reporting burden for this form is estimated to average 20 minutes per response, including the time for reviewing instructions, gathering and maintaining data, and completing and reviewing the form. You may submit comments regarding the burden estimate or any other aspect of this form to: U.S. Department of the Interior, Bureau of Land Management (1004-0114), Bureau Information Collection Clearance Officer (WO-630), Mail Stop 401 LS, 1849 C St., N.W., Washington, D.C. 20240.

RECEIVED
BLM AZ STATE OFFICE
2016 AUG 15 A 8:36
PHOENIX, ARIZONA

SPECIAL POWER OF ATTORNEY

The, Arizona Prospectors Association (APA), located at 4945 W Monte Cristo Ave, Glendale, Arizona, hereby appoint William Counts of 2220 E Hillery Drive, Phoenix, Arizona, 85022 Attorney-in-Fact ("Agent") for the purposes expressed herein.

APA hereby revokes any and all powers of attorney that previously have been signed only to the extent that any such power of attorney covers the same subject matter of this power of attorney.

The Agent shall have full power and authority to act on APA behalf but only to the extent permitted by this Special Power of Attorney. Such Agent's powers shall include but be limited to the following:

1. Prepare and file placer mining claim forms in behalf of Arizona Prospectors Association as required by United States Department of the Interior, Bureau of Land Management, Arizona State Office and appropriate Arizona County agencies.

2. Act in behalf and represent Arizona Prospectors Association in resolution of placer claim issues with United States Department of the Interior, Bureau of Land Management, Arizona State Office and appropriate Arizona County agencies.

This power shall include the power to sign any documents that may be required by the United States Department of the Interior, Bureau of Land Management, Arizona State Office and appropriate Arizona County agencies.

APA hereby grants to such Agents the full right, power, and authority to do every act, deed, and thing necessary or advisable to be done regarding the above powers, as fully as if authorized by the APA and performed by one of its duly authorized officers.

Any power or authority granted to such Agent under this document shall be limited to the extent necessary to prevent this Power of Attorney from acting beyond the limitations of this document.

The Agent shall not be liable for any loss that results from a judgment error that was made in good faith. However, such Agent shall be liable for willful misconduct or the failure to act in good faith while acting under the authority of this Power of Attorney.

RECEIVED
BLM AZ STATE OFFICE
2016 AUG 15 A 8:37
PHOENIX, ARIZONA

Upon request by an officer of APA, such agent shall provide an accounting for all funds handled and all acts performed as such agent, and such agent shall be entitled to reimbursement of all reasonable expenses incurred on behalf of APA in connection with this Power of Attorney.

This Power of Attorney shall become effective immediately, however this Power may be revoked by Arizona Prospectors Association at any time by providing written notice to my Agents.

If the Agent designated above cannot serve or continue to serve or is unavailable to serve, C Roger Camplin, currently residing at 2245 E Cherry Hills Drive, Chandler, AZ 85249, is appointed to serve as the Alternate Agent. The Alternate Agent shall not be liable for any act or omission of the initial Agent nor shall the Alternate Agent be required to take any steps whatsoever to investigate or address any breach of fiduciary obligation which may have resulted from the management of my assets by the initial Agent. In addition, no Alternate Agent shall have any duty to review the accounts of the initial Agent.

Dated this 21 day of January 2016

ARIZONA PROSPECTORS ASSOCIATION

By: [Signature]

C. Roger Camplin, President

STATE OF ARIZONA)

) ss.

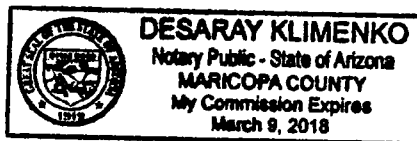
County of MARICOPA)

I, Desaray Klimenko, the undersigned Notary Public in and for said State and County, declare that C. Roger Camplin, the President of the Arizona Prospectors Association, Inc., an Arizona corporation, as principal, personally appeared before me and his identity has been proven to me on the basis of satisfactory evidence; and has dated and signed or marked the foregoing document in my presence and has acknowledged to me that he signed the foregoing Special Power of Attorney for the uses and purposes therein stated as a duly-authorized officer of Arizona Prospectors Association.

WITNESS MY HAND AND OFFICIAL SEAL this 21 day of January, 2016.

[Signature]
Notary Public

My Commission Expires: (Seal)
03/09/2018



RECEIVED
BLM AZ STATE OFFICE
2016 AUG 15 A 8:37
PHOENIX, ARIZONA

ACCEPTANCE BY AGENT

The undersigned, William Counts, having been designated as the Agent in the foregoing Power of Attorney, hereby accepts appointment as such Agent, subject to the terms and conditions of such Power of Attorney.

Dated this 21st day of JANUARY, 2016.

William Counts

STATE OF ARIZONA)

) ss.

County of MARICOPA)

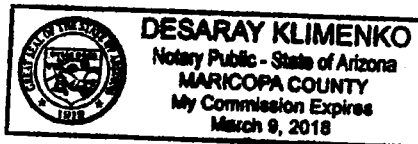
I, Desaray Klimentko, the undersigned Notary Public in and for said State and County, declare that William Counts, as the agent, personally appeared before me and his identity has been proven to me on the basis of satisfactory evidence; and that he has dated and signed or marked the foregoing document in my presence and has acknowledged to me that he signed the foregoing Special Power of Attorney for the uses and purposes therein stated.

WITNESS MY HAND AND OFFICIAL SEAL this 21 day of JANUARY, 2016.

[Signature]
Notary Public

My Commission Expires: (Seal)

03/09/2018



RECEIVED
BLM AZ STATE OFFICE
2016 AUG 15 A 8:37
PHOENIX, ARIZONA

ACCEPTANCE BY ALTERNATE AGENT

The undersigned, C Roger Camplin, having been designated as the Alternate Agent in the foregoing Power of Attorney, hereby accepts appointment as such Agent, subject to the terms and conditions of such Power of Attorney.

Dated this 21 day of Jan, 2016.

C. Camplin

STATE OF ARIZONA)

) ss.

County of maricopa)

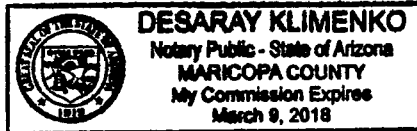
I, Desaray Klimenko, the undersigned Notary Public in and for said State and County, declare that C. Roger Camplin, as the agent, personally appeared before me and his identity has been proven to me on the basis of satisfactory evidence; and that he has dated and signed or marked the foregoing document in my presence and has acknowledged to me that he signed the foregoing Special Power of Attorney for the uses and purposes therein stated.

WITNESS MY HAND AND OFFICIAL SEAL this 21 day of January, 2016.

Desaray Klimenko
Notary Public

My Commission Expires: (Seal)

03/09/2018



RECEIVED
BLM AZ STATE OFFICE
2016 AUG 15 A 8:37
PHOENIX, ARIZONA

When Recorded Return Document ||
ARIZONA PROSPECTORS ASSOCIATION
4945 W MONTE CRISTO AVE
GLENDALE AZ 85306

434558
 432236
 431606

Check here if this is a change of address.

Telephone: _____

E-mail address: _____

AFFIDAVIT OF PERFORMANCE OF ANNUAL WORK

1. State of Arizona, County of YAVAPAI ss:

2. I (Name) WILLIAM COUNTS

3. Reside at (Address) 2220 E HILLERY DR

City PHOENIX County MARICOPA

RECEIVED
 BLM, AZ STATE OFFICE
 2015 DEC 16 A 9:53
 PHOENIX, AZ
 BLM
 Date
 Stamp

State AZ Zip 85022 being duly sworn, depose and say that I am a citizen of the United States, more than eighteen years of age, and that all of the facts set forth in this affidavit, subject to the provisions and penalties of 18 U.S.C. 1001 pertaining to the filing of false, fictitious, or fraudulent statements with the United States, are true and correct according to the best of my knowledge, information and belief.

4. Owner's name and address (If not shown in Items 1-3 above). _____

5. That I am personally acquainted with the mining claim(s). The work and improvements were made by and at the expense of the owner(s) of said claim(s). Said contiguous group of claims, listed on this document, are situated in the

(optional) Mining District; YAVAPAI County, Arizona.

Line No.	AMC NUMBER	CLAIM/SITE NAME	COUNTY RECORDER DATA (If available)	TWP	RNG	SEC
1	434558	APA 1A-15		13N	1E	33
2	434559	APA 1B-15		13N	1E	33
3	432237	APA 2-15		1N	1E	15
4	432238	APA 7-15		10N	2E	29
5	432239	APA 8-15		10N	2E	29
6						

Ram

RECEIVED
BLM, AZ STATE OFFICE
2015 DEC 16 A 9:53
PHOENIX, AZ

BLM
Date
Stamp

7						
8						
9						
10						

6. That between the dates starting at 12 o'clock noon on September 1, 20 14 and ending at 12 o'clock noon on September 1, 20 15 at least \$ 300 dollars worth of work and improvements were done and performed upon said claim(s) or upon one or more of a contiguous group of claims for the benefit of all, wholly or partly outside of a contiguous group of claims for the benefit of all, not including the location work.

7. That the following persons were employed to perform the work and improvements described herein: ARIZONA PROSPECTORS ASSOCIATION MEMBERS AND GUESTS

8. That the work and improvements performed were: FILLING HOLES, PICKING UP TRASH, REPAIRING WASHED OUT TRAILS, REPAIRING DAMAGED CORNER MARKERS & MONUMENTS

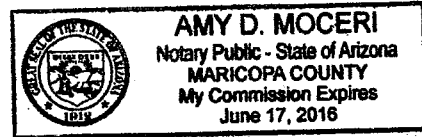
9. Dated: 12/16/2015 Signature: William C. Cant

SUBSCRIBED AND SWORN TO before me, a Notary Public, this 16th day of Dec. 20 15

By: William C. Cant

Notary Public [Signature]

My Commission Expires June 17th 2016



Bureau of Land Management
Arizona State Office
www.blm.gov/az

No. of Claims: _____ x \$10 = _____
 Check No.: _____ Init. _____
 Receipt No.: _____
 For BLM Use Only

When Recorded Return Document

ARIZONA PROSPECTORS ASSOCIATION
4945 W MONTE CRISTO AVE
GLENDALE AZ 85306

Check here is this is a change of address.

Telephone: _____

E-mail address: _____

AFFIDAVIT OF PERFORMANCE OF ANNUAL WORK

1. State of Arizona, County of MARICOPA ss:

2. I (Name) WILLIAM COOUTS

3. Reside at (Address) 2220 E HILLERY DR

PHOENIX, AZ

City PHOENIX County MARICOPA

RECEIVED
BLM, AZ STATE OFFICE
2015 DEC 16 A 9:53
PHOENIX, AZ
BLM
Date
Stamp

State AZ zip 85022 being duly sworn, depose and say that I am a citizen of the United States, more than eighteen years of age, and that all of the facts set forth in this affidavit, subject to the provisions and penalties of 18 U.S.C. 1001 pertaining to the filing of false, fictitious, or fraudulent statements with the United States, are true and correct according to the best of my knowledge, information and belief.

4. Owner's name and address (if not shown in Items 1-3 above). _____

5. That I am personally acquainted with the mining claim(s). The work and improvements were made by and at the expense of the owner(s) of said claim(s). Said contiguous group of claims, listed on this document, are situated in the

(optional) Mining District; MARICOPA County, Arizona.

Line No.	AMC NUMBER	CLAIM/SITE NAME	COUNTY RECORDER DATA (If available)	TWP	RNG	SEC
1	431606	HERITAGE 1-15		7N	3W	28
2	431607	HERITAGE 2-15		7N	3W	28
3	431608	HERITAGE 3-15		7N	3W	28
4						
5						
6						

RECEIVED
BLM - AZ STATE OFFICE
2015 DEC 16 A 9:53
PHOENIX, AZ

BLM
Date
Stamp

7						
8						
9						
10						

6. That between the dates starting at 12 o'clock noon on September 1, 20 14 and ending at 12 o'clock noon on September 1, 20 15 at least \$ 300 dollars worth of work and improvements were done and performed upon said claim(s) or upon one or more of a contiguous group of claims for the benefit of all, wholly or partly outside of a contiguous group of claims for the benefit of all, not including the location work.

7. That the following persons were employed to perform the work and improvements described herein: ARIZONA
PRESPECTOR ASSOCIATION MEMBERS AND GUESTS

8. That the work and improvements performed were: FILLING HOLES, PICKING UP TRASH,
REPAIRING WASHED OUT TRAILS, REPAIRING DAMAGED CORNER
BUZZERS & MONUMENTS

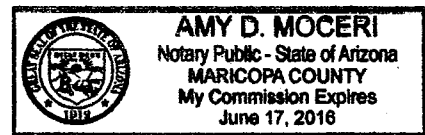
9. Dated: 12/16/2015 Signature: William C. Courts

SUBSCRIBED AND SWORN TO before me, a Notary Public, this 16th day of Dec. 20 15

By: William C. Courts

Notary Public [Signature]

My Commission Expires June 17th 2016



Bureau of Land Management
Arizona State Office
www.blm.gov/az

No. of Claims: 8 x \$10 = 80
Check No.: CC Init. JMC
Receipt No.: 3455265
For BLM Use Only

United States Department of the Interior
Bureau of Land Management
 LANDS/RECREATION & PLANNING
 ONE N CENTRAL AVE
 PHOENIX, AZ 85004 -2203
 Phone: 602-417-9200

Receipt

No: 3455265

Transaction #: 3554867	
Date of Transaction: 12/16/2015	
CUSTOMER:	
WILLIAM COUNTS 4945 W MONTE CRISTO AVE GLENDALE, AZ 85306-2637 US	

LINE #	QTY	DESCRIPTION	REMARKS	UNIT PRICE	TOTAL
1	1.00	LOCATABLE MINERALS / MINING CLAIMS- NOT NEW-UNADJUD, ONE AUTH NO. ONLY / MINING CLAIM MONEY RECEIVED CASES: AMC431606/\$80.00	POL 2015/8	- n/a -	80.00
TOTAL:					\$80.00

PAYMENT INFORMATION				
NOTE: Items will appear on credit card statement as "Bureau of Land Mgmt CO".				
1	AMOUNT:	80.00	POSTMARKED:	N/A
	TYPE:	CREDIT CARD	RECEIVED:	12/16/2015
	NAME:	COUNTS, WILLIAM 4945 W MONTE CRISTO AVE GLENDALE AZ 85306-2637 US		
	CARD NO:	XXXXXXXXXXXX0266	AUTH CODE:	094470
	NAME ON CARD:	CHARLES R CAMPLIN		
	EXPIRES:	01/2017		
	SIGNATURE:			

REMARKS

This receipt was generated by the automated BLM Collections and Billing System and is a paper representation of a portion of the official electronic record contained therein.

NOTICE!!

These documents have been scanned!

Do not place un-scanned documents beneath this notice!

Do not remove this notice from this file!

GPO Jacket No. 560-102
Print Order 61540
Rise Business Services, LLC
Job=AZ15 5/6/2019



Box Number= AZ15022



Claim Begin-End: AMC434558-AMC434559

5 Miscellaneous



AZ15022-8

AMC434518-AMC435476

United States Department of the Interior
Bureau of Land Management
 LANDS/RECREATION & PLANNING
 ONE N CENTRAL AVE
 PHOENIX, AZ 85004 -2203
 Phone: 602-417-9200

Receipt

No: 3528267

Transaction #: 3630287	
Date of Transaction: 04/04/2016	
CUSTOMER:	
ARIZONA PROSPECTORS ASSN 4945 W MONTE CRISTO AVE GLENDALE, AZ 85306-2637 US	

LINE #	QTY	DESCRIPTION	REMARKS	UNIT PRICE	TOTAL
1	1.00	LOCATABLE MINERALS / MINING CLAIMS- NOT NEW-UNADJUD, ONE AUTH NO. ONLY / MINING CLAIM MONEY RECEIVED CASES: AMC434558/\$10.00	AMEND/1	- n/a -	10.00
TOTAL:					\$10.00

PAYMENT INFORMATION			
1	AMOUNT:	10.00	POSTMARKED: N/A
	TYPE:	CHECK	RECEIVED: 04/04/2016
	CHECK NO:	469	
	NAME:	COUNTS, WILLIAM 220 E HILLERY DR PHOENIX AZ 85022 US	

REMARKS

This receipt was generated by the automated BLM Collections and Billing System and is a paper representation of a portion of the official electronic record contained therein.

*635 ENTERED
 4/5/16 PM
 AMENDMENT FOR LTR
 DTD 3/30/16*



United States Department of the Interior

BUREAU OF LAND MANAGEMENT

Arizona State Office

One North Central Avenue, Suite 800

Phoenix, Arizona 85004-4427

www.blm.gov/az/

MAR 30 2016



PHOENIX, ARIZONA

2016 APR -4 A 10:30

RECEIVED
BLM AZ STATE OFFICE

In Reply Refer To:
3800 (9200) RM
AMC434558

CERTIFIED MAIL - RETURN RECEIPT REQUESTED No. 7015 3010 0000 3945 12300

NOTICE

ARIZONA PROSPECTORS ASSN INC :
4945 W MONTE CRISTO AVE :
GLENDALE, AZ 85306-2637 :

This Notice Affects the Claims
Shown in the Block Below.

AMC434558
APA 1A-15

Mining Claim Location Notice(s) – Amendment(s) Required

Pursuant to Title 43 Code of Federal Regulations (CFR) 3832.1, the Bureau of Land Management (BLM), Arizona State Office, received your notices of location for recording mining claims. In accordance with 43 CFR 3832.12, the claims listed above cannot be accepted as filed and must be amended as noted below.

Any portion of a mining claim on land subject to a pre-existing highway right-of-way granted per 23 U.S.C. § 317 (1988), the Federal Aid Highway Act, is null and void ab initio. Also, a placer mining claim may not contain noncontiguous tracts of land, 30 U.S.C. § 36 (1988). There is a highway right of way, granted under the Federal Aid Highway Act, which cuts through your claim. You must amend your claim so the right of way is not crossed and depict on a map that portion you wish to retain. You may file a separate location notice to include the lands relinquished.

An amendment must be filed for each claim listed above to correct the defects identified. There is a \$10 BLM processing fee for each amendment. The amendments must be received by BLM within 30 days of your receipt of this notice. If the amendments are not received within the 30 day timeframe the mining claims will be declared null and void.

If additional information is required, please contact RéAnn Myers at 602-417-9413. Please include your AMC serial number(s) on all correspondence.

Rebecca Heick

Rebecca Heick
Deputy State Director
Lands, Minerals and Energy Division

AMC 434558
COPY

SPECIAL POWER OF ATTORNEY

The, Arizona Prospectors Association (APA), located at 4945 W Monte Cristo Ave, Glendale, Arizona, hereby appoint William Counts of 2220 E Hillery Drive, Phoenix, Arizona, 85022 Attorney-in-Fact ("Agent") for the purposes expressed herein.

APA hereby revokes any and all powers of attorney that previously have been signed only to the extent that any such power of attorney covers the same subject matter of this power of attorney.

The Agent shall have full power and authority to act on APA behalf but only to the extent permitted by this Special Power of Attorney. Such Agent's powers shall include but be limited to the following:

1. Prepare and file placer mining claim forms in behalf of Arizona Prospectors Association as required by United States Department of the Interior, Bureau of Land Management, Arizona State Office and appropriate Arizona County agencies.
2. Act in behalf and represent Arizona Prospectors Association in resolution of placer claim issues with United States Department of the Interior, Bureau of Land Management, Arizona State Office and appropriate Arizona County agencies.

This power shall include the power to sign any documents that may be required by the United States Department of the Interior, Bureau of Land Management, Arizona State Office and appropriate Arizona County agencies.

APA hereby grants to such Agents the full right, power, and authority to do every act, deed, and thing necessary or advisable to be done regarding the above powers, as fully as if authorized by the APA and performed by one of its duly authorized officers.

Any power or authority granted to such Agent under this document shall be limited to the extent necessary to prevent this Power of Attorney from acting beyond the limitations of this document.

The Agent shall not be liable for any loss that results from a judgment error that was made in good faith. However, such Agent shall be liable for willful misconduct or the failure to act in good faith while acting under the authority of this Power of Attorney.

PHOENIX, ARIZONA
2016 APR - 4 A 10: 33
RECEIVED
BLM AZ STATE OFFICE

COPY

Upon request by an officer of APA, such agent shall provide an accounting for all funds handled and all acts performed as such agent, and such agent shall be entitled to reimbursement of all reasonable expenses incurred on behalf of APA in connection with this Power of Attorney.

This Power of Attorney shall become effective immediately, however this Power may be revoked by Arizona Prospectors Association at any time by providing written notice to my Agents.

If the Agent designated above cannot serve or continue to serve or is unavailable to serve, C Roger Camplin, currently residing at 2245 E Cherry Hills Drive, Chandler, AZ 85249, is appointed to serve as the Alternate Agent. The Alternate Agent shall not be liable for any act or omission of the initial Agent nor shall the Alternate Agent be required to take any steps whatsoever to investigate or address any breach of fiduciary obligation which may have resulted from the management of my assets by the initial Agent. In addition, no Alternate Agent shall have any duty to review the accounts of the initial Agent.

Dated this 21 day of JANUARY, 2016

ARIZONA PROSPECTORS ASSOCIATION

By: [Signature]
C. Roger Camplin, President

STATE OF ARIZONA)

) ss.

County of MARICOPA)

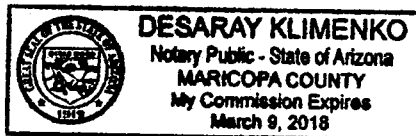
I, Desaray Klimenko, the undersigned Notary Public in and for said State and County, declare that C. Roger Camplin, the President of the Arizona Prospectors Association, Inc., an Arizona corporation, as principal, personally appeared before me and his identity has been proven to me on the basis of satisfactory evidence; and has dated and signed or marked the foregoing document in my presence and has acknowledged to me that he signed the foregoing Special Power of Attorney for the uses and purposes therein stated as a duly-authorized officer of Arizona Prospectors Association.

WITNESS MY HAND AND OFFICIAL SEAL this 21 day of January, 2016.

[Signature]
Notary Public

My Commission Expires: (Seal)

03/09/2018



RECEIVED
MARICOPA STATE OFFICE
2016 APR -11 A 10:33
TOLSON, ARIZONA

COPY

ACCEPTANCE BY AGENT

The undersigned, William Counts, having been designated as the Agent in the foregoing Power of Attorney, hereby accepts appointment as such Agent, subject to the terms and conditions of such Power of Attorney.

Dated this 21st day of JANUARY, 2016.

William Counts

STATE OF ARIZONA)

) ss.

County of MARICOPA)

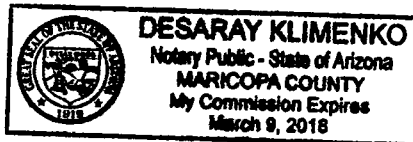
I, Desaray Klimenko, the undersigned Notary Public in and for said State and County, declare that William Counts, as the agent, personally appeared before me and his identity has been proven to me on the basis of satisfactory evidence; and that he has dated and signed or marked the foregoing document in my presence and has acknowledged to me that he signed the foregoing Special Power of Attorney for the uses and purposes therein stated.

WITNESS MY HAND AND OFFICIAL SEAL this 21 day of JANUARY, 2016.

Desaray Klimenko
Notary Public

My Commission Expires: (Seal)

03/09/2018



RECEIVED
CLM AZ STATE OFFICE
2016 APR -4 A 10:33
PHOENIX, ARIZONA

COPY

ACCEPTANCE BY ALTERNATE AGENT

The undersigned, C Roger Camplin, having been designated as the Alternate Agent in the foregoing Power of Attorney, hereby accepts appointment as such Agent, subject to the terms and conditions of such Power of Attorney.

Dated this 21 day of JAN, 2016.

C. Roger Camplin

STATE OF ARIZONA)

) ss.

County of MARICOPA)

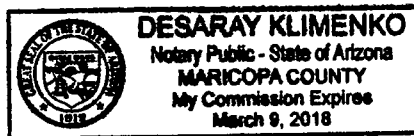
I, Desaray Klimenko, the undersigned Notary Public in and for said State and County, declare that C. Roger Camplin, as the agent, personally appeared before me and his identity has been proven to me on the basis of satisfactory evidence; and that he has dated and signed or marked the foregoing document in my presence and has acknowledged to me that he signed the foregoing Special Power of Attorney for the uses and purposes therein stated.

WITNESS MY HAND AND OFFICIAL SEAL this 21 day of JANUARY, 2016.

Desaray Klimenko
Notary Public

My Commission Expires: (Seal)

03/09/2018



RECEIVED
PLM AZ STATE OFFICE
2016 APR - 4 A 10: 33
PHOENIX, ARIZONA

Run Date: 01/21/16

DEPARTMENT OF THE INTERIOR
BUREAU OF LAND MANAGEMENT
MINING CLAIMS

Amc 434558

Run Time: 03:28 PM

MC Customer Information - With Serial No. and Claim Name
ACTIVE CLAIMS

Page 1 of 1

Admin State: AZ

Geo State: AZ

ARIZONA PROSPECTORS ASSN INC
4945 W MONTE CRISTO AVE
GLENDALE, AZ 85306-2637

CUSTOMER ID: 4114

<u>Serial No.</u>	<u>Claim Name/Number</u>	<u>Lead Serial No.</u>	<u>Disposition</u>
AMC431606	HERITAGE # 1-15	AMC431606	ACTIVE
AMC431607	HERITAGE # 2-15	AMC431606	ACTIVE
AMC431608	HERITAGE # 3-15	AMC431606	ACTIVE
AMC432237	APA # 2-15	AMC432236	ACTIVE
AMC432238	APA # 7-15	AMC432236	ACTIVE
AMC432239	APA # 8-15	AMC432236	ACTIVE
AMC434558	APA 1A-15	AMC434558	ACTIVE
AMC434559	APA 1B-15	AMC434558	ACTIVE

Number of ACTIVE cases: 8

APA Claims 2015

Claim Name	AMC	County	TWP	RNG	SEC
APA 1A-15	434558	Yavapai	13N	1E	33
APA 1B-15	434559	Yavapai	13N	1E	33
APA 2-15	432237	Yavapai	1N	1E	15
APA 7-15	432238	Yavapai	10N	2E	29
APA 8-15	432239	Yavapai	10N	2E	29
Heritage 1-15	431606	Maricopa	7N	3W	28
Heritage 2-15	431607	Maricopa	7N	3W	28
Heritage 3-15	431608	Maricopa	7N	3W	28

SPECIAL POWER OF ATTORNEY

The, Arizona Prospectors Association (APA), located at 4945 W Monte Cristo Ave, Glendale, Arizona, hereby appoint William Counts of 2220 E Hillery Drive, Phoenix, Arizona, 85022 Attorney-in-Fact ("Agent") for the purposes expressed herein.

APA hereby revokes any and all powers of attorney that previously have been signed only to the extent that any such power of attorney covers the same subject matter of this power of attorney.

The Agent shall have full power and authority to act on APA behalf but only to the extent permitted by this Special Power of Attorney. Such Agent's powers shall include but be limited to the following:

1. Prepare and file placer mining claim forms in behalf of Arizona Prospectors Association as required by United States Department of the Interior, Bureau of Land Management, Arizona State Office and appropriate Arizona County agencies.

2. Act in behalf and represent Arizona Prospectors Association in resolution of placer claim issues with United States Department of the Interior, Bureau of Land Management, Arizona State Office and appropriate Arizona County agencies.

This power shall include the power to sign any documents that may be required by the United States Department of the Interior, Bureau of Land Management, Arizona State Office and appropriate Arizona County agencies.

APA hereby grants to such Agents the full right, power, and authority to do every act, deed, and thing necessary or advisable to be done regarding the above powers, as fully as if authorized by the APA and performed by one of its duly authorized officers.

Any power or authority granted to such Agent under this document shall be limited to the extent necessary to prevent this Power of Attorney from acting beyond the limitations of this document.

The Agent shall not be liable for any loss that results from a judgment error that was made in good faith. However, such Agent shall be liable for willful misconduct or the failure to act in good faith while acting under the authority of this Power of Attorney.

RECEIVED
BLM STATE OFFICE
2016 JAN 21 P 2:03
PHOENIX, ARIZONA

Upon request by an officer of APA, such agent shall provide an accounting for all funds handled and all acts performed as such agent, and such agent shall be entitled to reimbursement of all reasonable expenses incurred on behalf of APA in connection with this Power of Attorney.

This Power of Attorney shall become effective immediately, however this Power may be revoked by Arizona Prospectors Association at any time by providing written notice to my Agents.

If the Agent designated above cannot serve or continue to serve or is unavailable to serve, C Roger Camplin, currently residing at 2245 E Cherry Hills Drive, Chandler, AZ 85249, is appointed to serve as the Alternate Agent. The Alternate Agent shall not be liable for any act or omission of the initial Agent nor shall the Alternate Agent be required to take any steps whatsoever to investigate or address any breach of fiduciary obligation which may have resulted from the management of my assets by the initial Agent. In addition, no Alternate Agent shall have any duty to review the accounts of the initial Agent.

Dated this 21 day of JANUARY 2016

ARIZONA PROSPECTORS ASSOCIATION

By: [Signature]

C. Roger Camplin, President

STATE OF ARIZONA)

) ss.

County of MARICOPA)

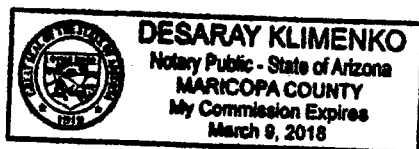
I, DESARAY KLIMENKO, the undersigned Notary Public in and for said State and County, declare that C. ROGER CAMPLIN, the President of the Arizona Prospectors Association, Inc., an Arizona corporation, as principal, personally appeared before me and his identity has been proven to me on the basis of satisfactory evidence; and has dated and signed or marked the foregoing document in my presence and has acknowledged to me that he signed the foregoing Special Power of Attorney for the uses and purposes therein stated as a duly-authorized officer of Arizona Prospectors Association.

WITNESS MY HAND AND OFFICIAL SEAL this 21 day of January, 2016.

[Signature]
Notary Public

My Commission Expires: (Seal)

03/09/2018



RECEIVED
IN AZ STATE OFFICE
2016 JAN 21 P 2:03
PHOENIX, ARIZONA

ACCEPTANCE BY AGENT

The undersigned, William Counts, having been designated as the Agent in the foregoing Power of Attorney, hereby accepts appointment as such Agent, subject to the terms and conditions of such Power of Attorney.

Dated this 21st day of JANUARY, 2016.

William Counts

STATE OF ARIZONA)

) ss.

County of MARICOPA)


I, Desaray Klimenko, the undersigned Notary Public in and for said State and County, declare that William Counts, as the agent, personally appeared before me and his identity has been proven to me on the basis of satisfactory evidence; and that he has dated and signed or marked the foregoing document in my presence and has acknowledged to me that he signed the foregoing Special Power of Attorney for the uses and purposes therein stated.

WITNESS MY HAND AND OFFICIAL SEAL this 21 day of JANUARY, 2016.

[Signature]
Notary Public

My Commission Expires: (Seal)

03/09/2018



RECEIVED
JAN 27 STATE OFFICE
2016 JAN 21 P 2:03
TUCSON, ARIZONA

ACCEPTANCE BY ALTERNATE AGENT

The undersigned, C Roger Camplin, having been designated as the Alternate Agent in the foregoing Power of Attorney, hereby accepts appointment as such Agent, subject to the terms and conditions of such Power of Attorney.

Dated this 21 day of Jan, 2016.

C. Camplin

STATE OF ARIZONA)

) ss.

County of Maricopa)

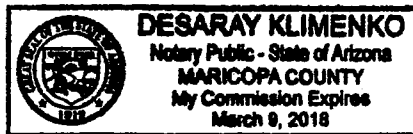
I, Desaray Klimenko, the undersigned Notary Public in and for said State and County, declare that C. Roger Camplin, as the agent, personally appeared before me and his identity has been proven to me on the basis of satisfactory evidence; and that he has dated and signed or marked the foregoing document in my presence and has acknowledged to me that he signed the foregoing Special Power of Attorney for the uses and purposes therein stated.

WITNESS MY HAND AND OFFICIAL SEAL this 21 day of January, 2016.

Desaray Klimenko
Notary Public

My Commission Expires: (Seal)

03/09/2018



RECEIVED
EMAZ STATE OFFICE
2016 JAN 21 P 2:03
PHOENIX, ARIZONA

APA Claims 2015

Claim Name	AMC	County	TWP	RNG	SEC
APA 1A-15	434558	Yavapai	13N	1E	33
APA 1B-15	434559	Yavapai	13N	1E	33
APA 2-15	432237	Yavapai	1N	1E	15
APA 7-15	432238	Yavapai	10N	2E	29
APA 8-15	432239	Yavapai	10N	2E	29
Heritage 1-15	431606	Maricopa	7N	3W	28
Heritage 2-15	431607	Maricopa	7N	3W	28
Heritage 3-15	431608	Maricopa	7N	3W	28

SPECIAL POWER OF ATTORNEY

The, Arizona Prospectors Association (APA), located at 4945 W Monte Cristo Ave, Glendale, Arizona, hereby appoint William Counts of 2220 E Hillery Drive, Phoenix, Arizona, 85022 Attorney-in-Fact ("Agent") for the purposes expressed herein.

APA hereby revokes any and all powers of attorney that previously have been signed only to the extent that any such power of attorney covers the same subject matter of this power of attorney.

The Agent shall have full power and authority to act on APA behalf but only to the extent permitted by this Special Power of Attorney. Such Agent's powers shall include but be limited to the following:

1. Prepare and file placer mining claim forms in behalf of Arizona Prospectors Association as required by United States Department of the Interior, Bureau of Land Management, Arizona State Office and appropriate Arizona County agencies.

2. Act in behalf and represent Arizona Prospectors Association in resolution of placer claim issues with United States Department of the Interior, Bureau of Land Management, Arizona State Office and appropriate Arizona County agencies.

This power shall include the power to sign any documents that may be required by the United States Department of the Interior, Bureau of Land Management, Arizona State Office and appropriate Arizona County agencies.

APA hereby grants to such Agents the full right, power, and authority to do every act, deed, and thing necessary or advisable to be done regarding the above powers, as fully as if authorized by the APA and performed by one of its duly authorized officers.

Any power or authority granted to such Agent under this document shall be limited to the extent necessary to prevent this Power of Attorney from acting beyond the limitations of this document.

The Agent shall not be liable for any loss that results from a judgment error that was made in good faith. However, such Agent shall be liable for willful misconduct or the failure to act in good faith while acting under the authority of this Power of Attorney.

PHOENIX, ARIZONA

2016 JAN 21 P 2:03

RECEIVED
BLM AZ STATE OFFICE

Upon request by an officer of APA, such agent shall provide an accounting for all funds handled and all acts performed as such agent, and such agent shall be entitled to reimbursement of all reasonable expenses incurred on behalf of APA in connection with this Power of Attorney.

This Power of Attorney shall become effective immediately, however this Power may be revoked by Arizona Prospectors Association at any time by providing written notice to my Agents.

If the Agent designated above cannot serve or continue to serve or is unavailable to serve, C Roger Camplin, currently residing at 2245 E Cherry Hills Drive, Chandler, AZ 85249, is appointed to serve as the Alternate Agent. The Alternate Agent shall not be liable for any act or omission of the initial Agent nor shall the Alternate Agent be required to take any steps whatsoever to investigate or address any breach of fiduciary obligation which may have resulted from the management of my assets by the initial Agent. In addition, no Alternate Agent shall have any duty to review the accounts of the initial Agent.

Dated this 21 day of JANUARY, 2016

ARIZONA PROSPECTORS ASSOCIATION

By: [Signature]
C. Roger Camplin, President

STATE OF ARIZONA)

) ss.

County of MARICOPA)

I, Desaray Klimenko, the undersigned Notary Public in and for said State and County, declare that C. Roger Camplin, the President of the Arizona Prospectors Association, Inc., an Arizona corporation, as principal, personally appeared before me and his identity has been proven to me on the basis of satisfactory evidence; and has dated and signed or marked the foregoing document in my presence and has acknowledged to me that he signed the foregoing Special Power of Attorney for the uses and purposes therein stated as a duly-authorized officer of Arizona Prospectors Association.


WITNESS MY HAND AND OFFICIAL SEAL this 21 day of January, 2016.

[Signature]

Notary Public

My Commission Expires: (Seal)

03/09/2018



RECEIVED
DLM AZ STATE OFFICE
2016 JAN 21 P 2:03
PHOENIX, ARIZONA

ACCEPTANCE BY AGENT

The undersigned, William Counts, having been designated as the Agent in the foregoing Power of Attorney, hereby accepts appointment as such Agent, subject to the terms and conditions of such Power of Attorney.

Dated this 21st day of JANUARY, 2016.

William Counts

STATE OF ARIZONA)

) ss.

County of MARICOPA)

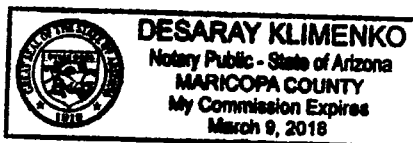
I, DESARAY KLIMENKO, the undersigned Notary Public in and for said State and County, declare that William Counts, as the agent, personally appeared before me and his identity has been proven to me on the basis of satisfactory evidence; and that he has dated and signed or marked the foregoing document in my presence and has acknowledged to me that he signed the foregoing Special Power of Attorney for the uses and purposes therein stated.

WITNESS MY HAND AND OFFICIAL SEAL this 21 day of JANUARY, 2016.

[Signature]
Notary Public

My Commission Expires: (Seal)

03/09/2018



RECEIVED
M AZ STATE OFFICE
2016 JAN 21 P 2:03
JOHNS, ARIZONA

ACCEPTANCE BY ALTERNATE AGENT

The undersigned, C Roger Camplin, having been designated as the Alternate Agent in the foregoing Power of Attorney, hereby accepts appointment as such Agent, subject to the terms and conditions of such Power of Attorney.

Dated this 21 day of Jan, 2016.

C. Camplin

STATE OF ARIZONA)

) ss.

County of MARICOPA)


I, Desaray Klimenko, the undersigned Notary Public in and for said State and County, declare that C. Roger Camplin, as the agent, personally appeared before me and his identity has been proven to me on the basis of satisfactory evidence; and that he has dated and signed or marked the foregoing document in my presence and has acknowledged to me that he signed the foregoing Special Power of Attorney for the uses and purposes therein stated.

WITNESS MY HAND AND OFFICIAL SEAL this 21 day of January, 2016.

Desaray Klimenko
Notary Public

My Commission Expires: (Seal)

03/09/2018



RECEIVED
JAN 21 2:03
PHOENIX, ARIZONA

NOTICE!!

These documents have been scanned!

Do not place un-scanned documents beneath this notice!

Do not remove this notice from this file!

GPO Jacket No. 560-102
Print Order 61540
Rise Business Services, LLC
Job=AZ15 5/6/2019



Box Number= AZ15022



Claim Begin-End: AMC434558-AMC434559

6 Location Notices-Amendments and Supporting Documents



AZ15022-8 AMC434518-AMC435476

MINING CLAIM STATUS REPORT

Data Entered: 10/9/15 RM

MTP Checked By: JME
GEO Checked By: JME

LEAD SERIAL NUMBER: AMC 434558 thru AMC 434559

NUMBER OF CLAIMS & TYPE:

2 LODE
2 PLACER
ASSOCIATION PLACER
MILL SITE
TUNNEL SITE

CHARGES:

Location Fee @ \$37 = \$ 74
Processing Fee @ \$20 = \$ 40
Maintenance Fee @ \$155 = \$ 310
Add'l Maint Fee for Assoc Placer = \$
SUBTOTAL \$ 424
2 Amends Other Fees \$ 20
Other Fees \$
TOTAL \$ 444

TOTAL ACREAGE: 20 Per Claim
(Placer Only)

NUMBER OF LOCATORS: 1

DOCUMENTS RECEIVED VIA: Over-the-Counter [] Mail [] TIMELY FILED: Yes [] No []

LEGAL DESCRIPTION: T BN R 1E SEC 33
T HA R 1E SEC 15
T R SEC
T R SEC
T R SEC

BLM [] FOREST SERVICE [] WILDERNESS AREA [] SUBJ TO PL 359: Yes [] No []

SPLIT ESTATE: N/A [] SX [] PX [] OTHER []
SRHA [] Was proper Notice filed if located on SHRA Land? Yes [] No []

RECONVEYED MINERALS ON BLM LAND REQUIRE OPENING ORDER FROM 1944 TO 1993:
Open to Entry On _____ N/A []

COMMENTS/STATUS: VOID [] PARTIALLY VOID [] PVT MINERALS [] WITHDRAWN LANDS []
OTHER []

[] Claimant acknowledges that portions of the following claim(s) site(s) may be void or voidable.

Printed Name of Claimant _____ Signature of Claimant _____

*****FINAL ADJUDICATION*****

DATE 3/2/2016 INITIALS DM

AMC 434558

LOCATION NOTICE FOR PLACER MINING CLAIM

Amendment BLM Serial # 434558

NOTICE IS HEREBY GIVEN that the APA # 1A-15

_____ placer mining claim has been located by

ARIZONA PROSPECTORS ASSN. whose current mailing address is 4945 W. MONTE CRISTO AVE.
GLENDALE, AZ. 85306-2637

BLM
Date
Stamp

PHOENIX, ARIZONA

2016 APR -4 A 10:33

RECEIVED
BLM STATE OFFICE

The general course of this claim is NORTH TO SOUTH and it is situated in YAVAPAI County, Arizona. This claim is 1320 feet in length and 660 feet in width.

20 Total Claim Acreage. This claim runs from the location monument on which this location notice is posted at the NE corner of the claim approximately 1320 feet in a SOUTH direction to the SOUTH end line and 660 feet in a WEST direction to the WEST end line. This claim is marked by four monuments, one at each corner of the claim.

The location monument on which this notice is posted is situated within Section 33, Township T 13N, Range 1 E, Gila Salt River Base and Meridian, Arizona. This claim encompasses portions of the following legal subdivision(s) if located by legal subdivision or the following quarter section(s), section(s), Township(s) and Range(s) E2, SE 1/4, NW 1/4, 20 AC WITHIN L4
EXCLUDING ANY PORTION NOT BLM LAND, Gila Salt River Base and Meridian, Arizona.

The locality of this claim with reference to some natural object or permanent monument and additional information (if any) concerning its locality are as follows: LOCATION IS EAST OF HWY 69

_____ The above information is shown on the attached map.

DATED AND POSTED on the ground this 4th day of APRIL, 2016.

LOCATOR(s) AGENT

Print Name(s) WILLIAM COUNTS

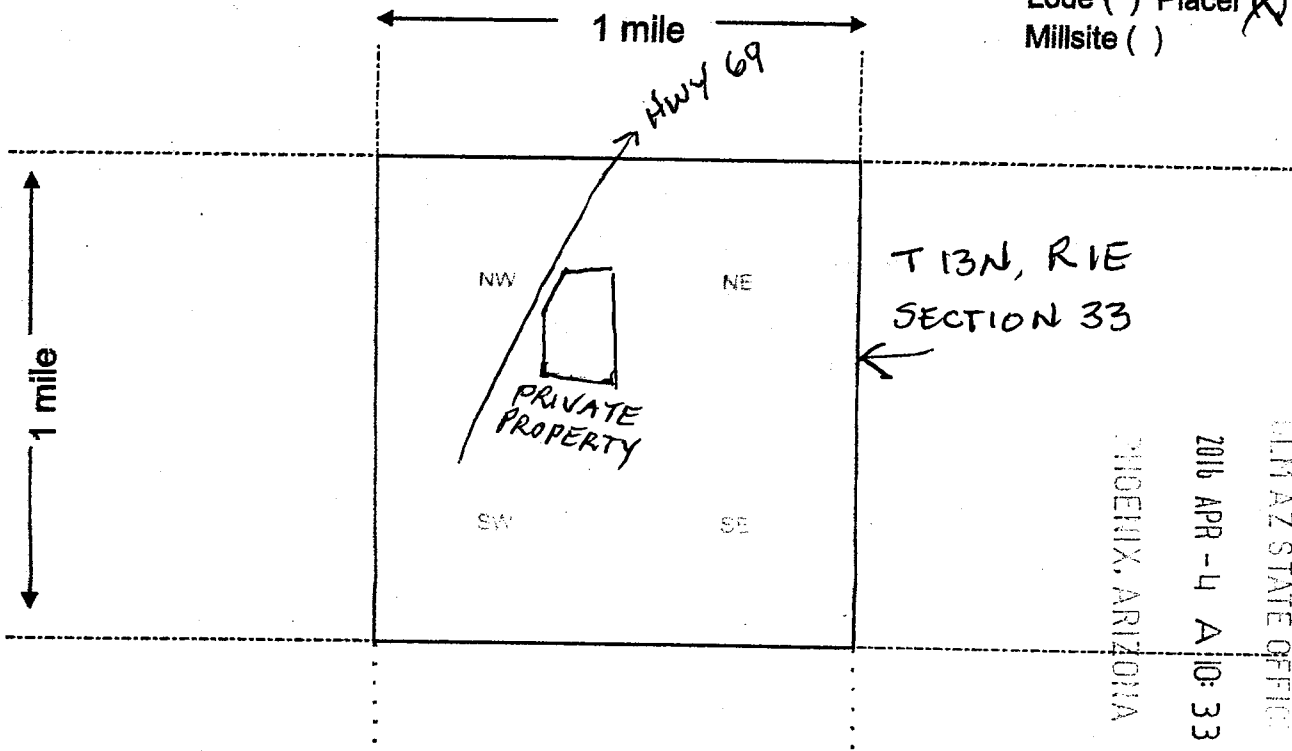
Signature(s) William Counts

Form MCF102
Revised July 2014

Amc 434558

MINING CLAIM MAP

Lode () Placer
 Millsite ()



Scale: 1" = 2000 feet



1. The above map depicts the APA # 1A-15 mining claim, which is located in Section (s) 33, Township 13 N, Range 1 E, Gila and Salt River Base and Meridian, YAVAPAI County, Arizona. Total claim acreage is APPX 19
2. The type of corner and location monuments used are as follows: PVC PIPE WITH END CAPS
3. The bearings and distances in degrees and feet between claim corners and to a public land survey monument are as depicted on the map.
4. If the claim is a placer or millsite claim with exterior limits conforming to legal subdivisions of the public survey, provide a legal description of the claim _____

Form MCF100a
 Revised July 2014

This form is available from the Arizona Geology Survey and may be reproduced.

APMC 434558

* WHEN RECORDED RETURN
ARIZONA PROSPECTORS ASSN
4945 W. MONTE CRIST
GLENDALE, ARIZ. 85306-2631



LOCATION NOTICE FOR PLACER MINING CLAIM

Amendment BLM Serial # _____

NOTICE IS HEREBY GIVEN that the APA # 1A-15

_____ placer mining claim has been located by

* ARIZ. PROSPECTORS ASSN whose current mailing
address is 4945 W. MONTE CRISTO AVE.
GLENDALE, ARIZ. 85306-2637

RECEIVED
AZ STATE OFFICE
2015 NOV - 4 A 11: 21
PHOENIX, ARIZONA
BLM
Date
Stamp

The general course of this claim is NORTH TO SOUTH and it is situated in YAVAPAI

County, Arizona. This claim is 1320 feet in length and 660 feet in width.

20 Total Claim Acreage. This claim runs from the location monument on which this location notice is
posted at the N/E corner of the claim approximately 1320 feet in a SOUTH direction to the

SOUTH end line and 660 feet in a WEST direction to the WEST end line. This claim is
marked by four monuments, one at each corner of the claim.

The location monument on which this notice is posted is situated within Section 33, Township

T 13N, Range 1 E, Gila Salt River Base and Meridian, Arizona. This claim encompasses
portions of the following legal subdivision(s) if located by legal subdivision or the following quarter section(s),
section(s), Township(s) and Range(s) E 2, SE 1/4, NW 1/4, 20 AC. WITHIN L 4
EXCLUDING ANY PORTION NOT BLM LAND, Gila Salt River Base and Meridian, Arizona.

The locality of this claim with reference to some natural object or permanent monument and additional information
(if any) concerning its locality are as follows: LOCATION IS MAINLY EAST OF
HWY 69

_____ The above information is shown on the attached map.

DATED AND POSTED on the ground this 17 day of OCTOBER, 2015.

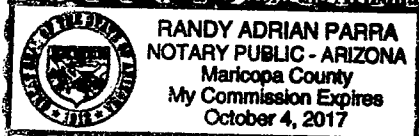
LOCATOR(s) AGENT

Print Name(s) WILLIAM COUNTS

Signature(s) William Counts

AZ Notary: Randy Parra
10/17/15

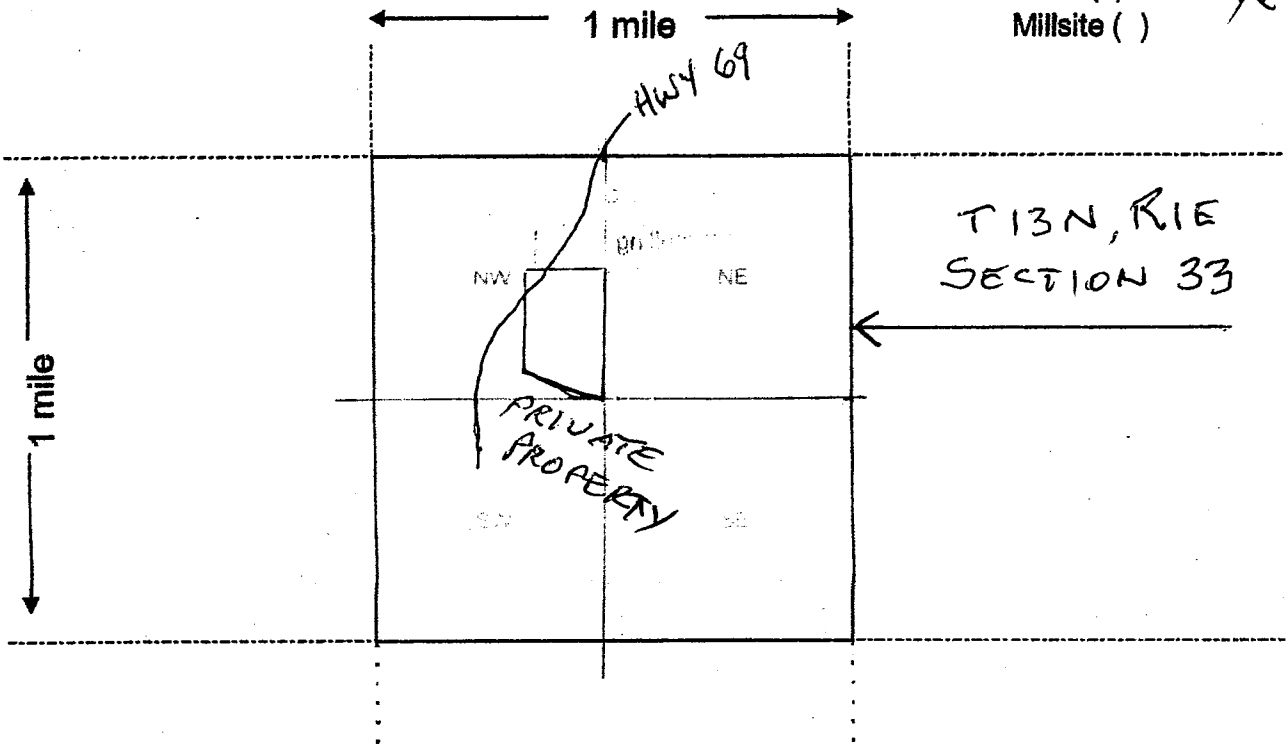
This form is available from the Arizona Geological Survey and may be reproduced.



AMC 434558

MINING CLAIM MAP

Lode () Placer (X)
Millsite ()



AMC434558

Scale: 1" = 2000 feet



1. The above map depicts the APA # 1A-15 mining claim, which is located in Section (s) 33, Township 13 N, Range 1 E, Gila and Salt River Base and Meridian, YAVAPAI County, Arizona. Total claim acreage is 20
2. The type of corner and location monuments used are as follows: PVC PIPE WITH END CAPS
3. The bearings and distances in degrees and feet between claim corners and to a public land survey monument are as depicted on the map.
4. If the claim is a placer or millsite claim with exterior limits conforming to legal subdivisions of the public survey, provide a legal description of the claim _____

Form MCF100a
Revised July 2014

* WHEN RECORDED RETURN
ARIZONA PROSPECTORS
4945 W. MONTE CRISTO
GLENDALE, ARIZ. 85306-2637



LOCATION NOTICE FOR PLACER MINING CLAIM

Amendment BLM Serial # _____

NOTICE IS HEREBY GIVEN that the APA# 1B-15
_____ placer mining claim has been located by

RECEIVED
BLM STATE OFFICE
2015 NOV -4 A 11:21
JOENIX, ARIZONA

* ARIZ. PROSPECTORS ASSN whose current mailing
address is 4945 W. MONTE CRISTO AVE.
GLENDALE, ARIZ. 85306-2637

The general course of this claim is NORTH TO SOUTH and it is situated in YAVAPAI
County, Arizona. This claim is 1320 feet in length and 660 feet in width.

20 Total Claim Acreage. This claim runs from the location monument on which this location notice is
posted at the NE corner of the claim approximately 1320 feet in a SOUTH direction to the
SOUTH end line and 660 feet in a WEST direction to the WEST end line. This claim is
marked by four monuments, one at each corner of the claim.

The location monument on which this notice is posted is situated within Section 33, Township
13 N, Range 1 E, Gila Salt River Base and Meridian, Arizona. This claim encompasses
portions of the following legal subdivision(s) if located by legal subdivision or the following quarter section(s),
section(s), Township(s) and Range(s) SW 1/4, NW 1/4, NE 1/4 10 AC IN L 2 AND
NW 1/4, SW 1/4, NE 1/4 10 AC IN L 5, Gila Salt River Base and Meridian, Arizona.

The locality of this claim with reference to some natural object or permanent monument and additional information
(if any) concerning its locality are as follows: LOCATION IS EAST OF HWY 69

_____ The above information is shown on the attached map.

DATED AND POSTED on the ground this 17 day of OCTOBER, 2015

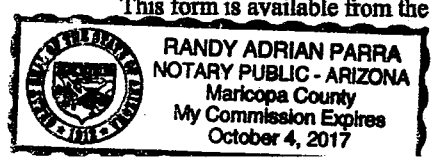
LOCATOR(s) AGENT

Print Name(s) WILLIAM COUNTS

Signature(s) William Counts

Form MCF102
Revised July 2014

AZ
Notary: [Signature]
10/17/15

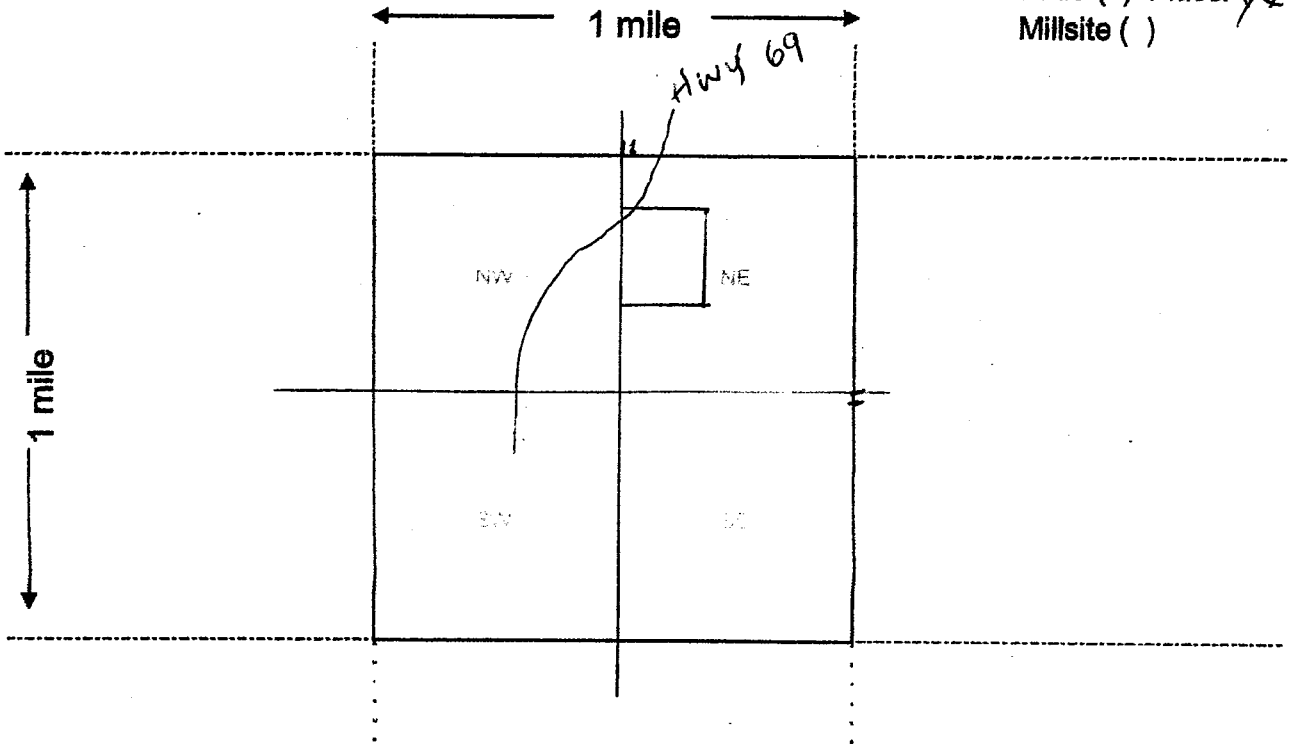


This form is available from the Arizona Geological Survey and may be reproduced.

AMC434559

MINING CLAIM MAP

Lode () Placer
 Millsite ()



Scale: 1" = 2000 feet



1. The above map depicts the APA 1B-15 mining claim, which is located in Section (s) 33, Township 13 N, Range 1 E, Gila and Salt River Base and Meridian, YAVAPAI County, Arizona. Total claim acreage is 20

2. The type of corner and location monuments used are as follows: 4' PVC PIPE WITH END CAPS

3. The bearings and distances in degrees and feet between claim corners and to a public land survey monument are as depicted on the map.

4. If the claim is a placer or millsite claim with exterior limits conforming to legal subdivisions of the public survey, provide a legal description of the claim _____

Form MCF100a
 Revised July 2014

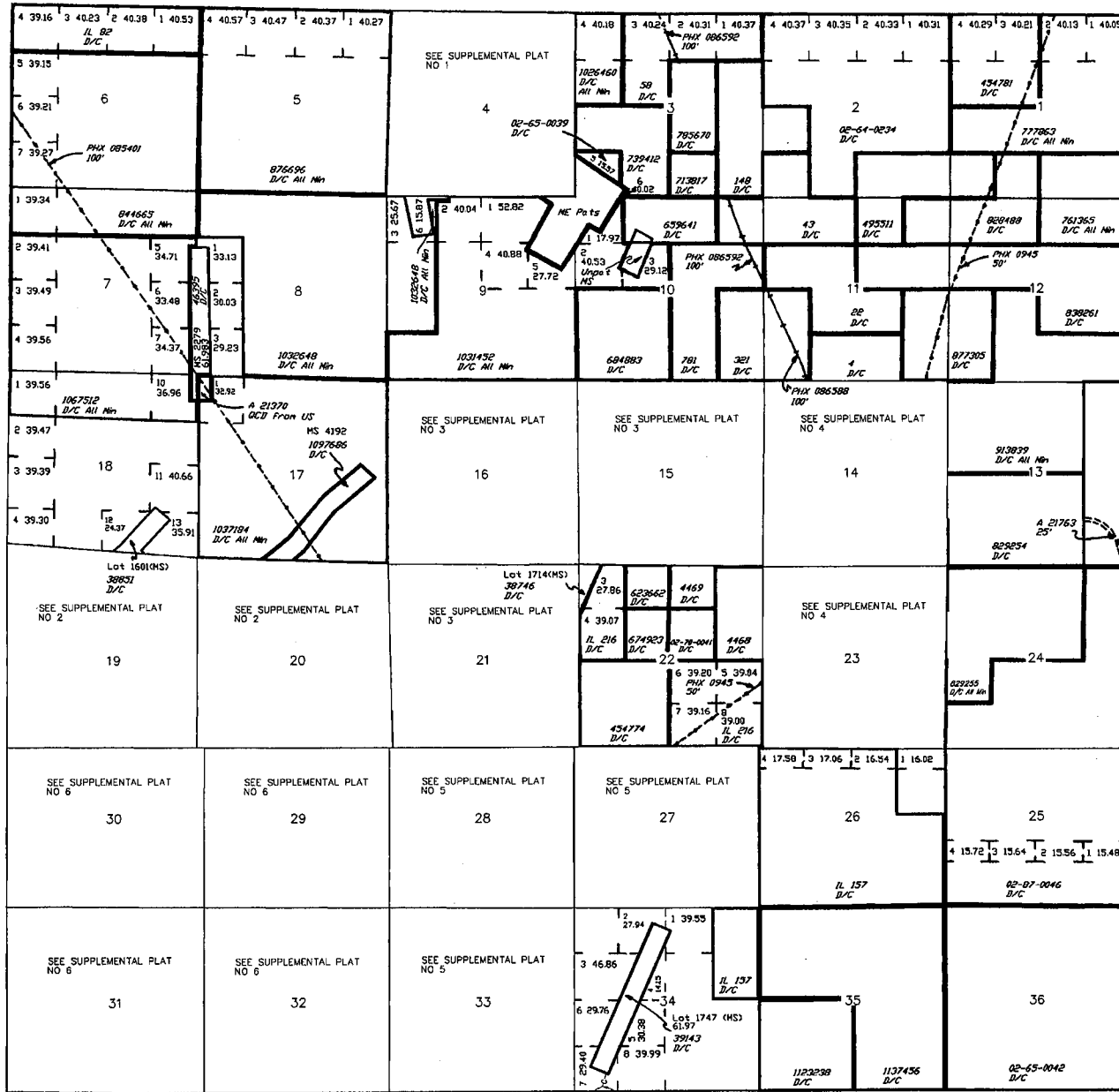
This form is available from the Arizona Geology Survey and may be reproduced.

AMC434559

TOWNSHIP 13 NORTH RANGE 1 EAST OF THE GILA AND SALT RIVER MERIDIAN, ARIZONA

YAVAPAI COUNTY
HASSAVALPA FIELD OFFICE

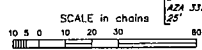
STATUS OF PUBLIC DOMAIN
LAND AND MINERAL TITLES



FOR ORDERS AFFECTING DISPOSAL OR USE OF UN-IDENTIFIED LANDS WITHDRAWN FOR CLASSIFICATION MINERALS, WATER AND/OR OTHER PUBLIC PURPOSES REFER TO INDEX OF MISCELLANEOUS DOCUMENTS.

- MDS 16 NE
- 17 NW
- 18 SE
- 19 SW
- A 7831 PL 359 Secs 32, 33
- A 3433 R/W
- Sec 3 : Lot 6
- A 3445 R/W
- Sec 3 : Lot 6
- A 2062 R/W
- Sec 3 : Lot 6
- AZA 31193 R/W
- Sec 33 : Lots 3, 4, NW1/4NW1/4
- A 17554 R/W 5'
- Sec 20 : Lot 15 M&B
- Sec 21 : Lots 19, 20, 22 M&B
- Sec 29 : Lots 1, 5, S1/2NE1/4 M&B

Lot Long 34°27'22" N
112°12'02" W



WARNING STATEMENT
This plat is the Bureau's Record of Title and should be used only as a graphic display of the township survey data. Records herein do not reflect the changes which may have been affected by lateral movements of trees or other bodies of water. Refer to the cadastral surveys for official survey information.

CURRENT TO	CS
10-22-2008	PV

T. 13 N
R. 1 E

Input Parameters for Geographic Report with Land

System Id = CR

Admin State = AZ

Geo State =

Casetype Begins With

Case Disp Txt = AUTHORIZED, CANCELLED, EXPIRED, PENDING, REJECTED, RELINQUISHED, VOID, WITHDRAWN

Mer Twp Rng =

Section =

Mtrs = 14 0110N 0010E 015, 14 0110N 0010E 999, 14 0130N 0010E 033, 14 0130N 0010E 999

Commodity =

Commodity Txt =

Pending Org =

Pend Org Decode =

Total Rows Returned: 22

RUN TIME: 11:19 AM

UNITED STATES DEPARTMENT OF INTERIOR
BUREAU OF LAND MANAGEMENT
GEOGRAPHIC REPORT WITH LAND
Sorted by Serial Number

RUN DATE: 11/04/2015
Page 1 of 3

Serial Number: AZA 022632
Total Case Acres: 35.980

<u>Casetype</u>	<u>Case Disp</u>	14	0130N	0010E	<u>Sect</u>	<u>Sur Typ</u>	<u>Sur Num</u>	<u>Suff</u>	<u>Subdivision</u>	<u>Act Pend</u>
286203	AUTHORIZED				033	ALIQ LOTS			NENW; 2,4,8,9;	

Serial Number: AZA 022768
Total Case Acres: 2.580

<u>Casetype</u>	<u>Case Disp</u>	14	0130N	0010E	<u>Sect</u>	<u>Sur Typ</u>	<u>Sur Num</u>	<u>Suff</u>	<u>Subdivision</u>	<u>Act Pend</u>
285003	AUTHORIZED				033	ALIQ LOTS			NENW; 2,4,10;	

Serial Number: AZA 023641
Total Case Acres: 37.370

<u>Casetype</u>	<u>Case Disp</u>	14	0130N	0010E	<u>Sect</u>	<u>Sur Typ</u>	<u>Sur Num</u>	<u>Suff</u>	<u>Subdivision</u>	<u>Act Pend</u>
286203	AUTHORIZED				033	ALIQ LOTS			NENW; 2,4,8,9;	

Serial Number: AZA 029531
Total Case Acres: 0.680

<u>Casetype</u>	<u>Case Disp</u>	14	0130N	0010E	<u>Sect</u>	<u>Sur Typ</u>	<u>Sur Num</u>	<u>Suff</u>	<u>Subdivision</u>	<u>Act Pend</u>
281001	AUTHORIZED				033	LOTS			9;	

Serial Number: AZA 031093
Total Case Acres: 2.580

<u>Casetype</u>	<u>Case Disp</u>	14	0130N	0010E	<u>Sect</u>	<u>Sur Typ</u>	<u>Sur Num</u>	<u>Suff</u>	<u>Subdivision</u>	<u>Act Pend</u>
286203	AUTHORIZED				033	ALIQ LOTS			NENW; 2,4,10;	

RUN TIME: 11:19 AM

UNITED STATES DEPARTMENT OF INTERIOR
BUREAU OF LAND MANAGEMENT
GEOGRAPHIC REPORT WITH LAND
Sorted by Serial Number

RUN DATE: 11/04/2015
Page 3 of 3

Adm State: AZ

285004 AUTHORIZED 033 ALIQ N2NW;
LOTS 4,10;

Serial Number: AZPHX 0085909
Total Case Acres: 45.600

<u>Casetype</u>	<u>Case Disp</u>	14	0130N	0010E	<u>Sect</u>	<u>Sur Typ</u>	<u>Sur Num</u>	<u>Suff</u>	<u>Subdivision</u>	<u>Act Pend</u>
282105	AUTHORIZED				033	ALIQ LOTS			NENW; 2,4,5,8,9;	
						MS	1538	1		
						MS	3234	1		

Serial Number: AZPHX 0086588
Total Case Acres: 557.580

<u>Casetype</u>	<u>Case Disp</u>	14	0130N	0010E	<u>Sect</u>	<u>Sur Typ</u>	<u>Sur Num</u>	<u>Suff</u>	<u>Subdivision</u>	<u>Act Pend</u>
284200	AUTHORIZED				033	ALIQ LOTS			N2NW; 2,3,8;	